

Kabupaten

MERANGIN DALAM ANGKA

Merangin Regency in Figures

2017



**BADAN PUSAT STATISTIK
KABUPATEN MERANGIN**
BPS-Statistics of Merangin Regency

Kabupaten

MERANGIN DALAM ANGKA

Merangin Regency in Figures

2017



KABUPATEN MERANGIN DALAM ANGKA
Merangin Regency in Figures
2017

ISBN: 978-602-326-095-9

No. Publikasi/*Publication Number*: 15020.1702

Katalog/*Catalog*: 1102001.1502

Ukuran Buku/*Book Size*: 14,8 cm x 21 cm

Jumlah Halaman/*Number of Pages*: xxxvi + 270 halaman/*pages*

Naskah/*Manuscript*:

Badan Pusat Statistik Kabupaten Merangin
BPS-Statistics of Merangin Regency

Penyunting/*Editor*:

Badan Pusat Statistik Kabupaten Merangin
BPS-Statistics of Merangin Regency

Gambar Kover oleh/*Cover Designed by*:

Badan Pusat Statistik Kabupaten Merangin
BPS-Statistics of Merangin Regency

Diterbitkan Oleh/*Published by*:

© Badan Pusat Statistik Kabupaten Merangin/*BPS-Statistics of Merangin Regency*

Dicetak Oleh/*Printed by*:

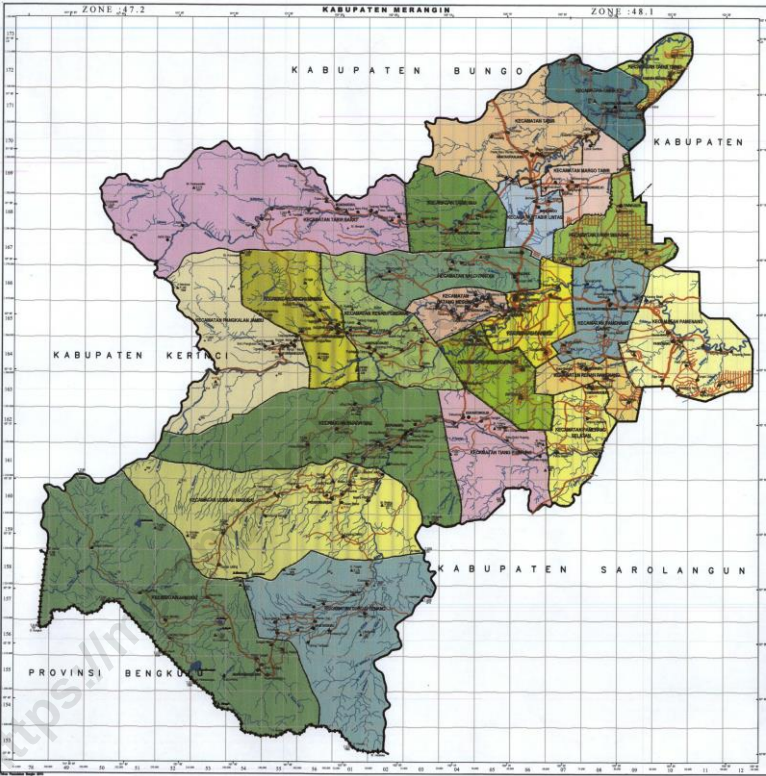
Mustika Printing

Dilarang mengumumkan, mendistribusikan, mengomunikasikan, dan/atau mengandakan sebagian atau seluruh isi buku ini untuk tujuan komersil tanpa izin tertulis dari Badan Pusat Statistik.

Prohibited to announce, distribute, communicate, and/or copy part or all of this book for commercial purpose without permission from BPS-Statistics Indonesia.

PETA KABUPATEN MERANGIN

Map of Merangin Regency



KEPALA BPS KABUPATEN MERANGIN
CHIEF OF BPS-STATISTICS OF MERANGIN REGENCY



Arpan Soni, SE



KATA PENGANTAR

Merangin Dalam Angka 2017 merupakan publikasi tahunan yang diterbitkan oleh Badan Pusat Statistik Kabupaten Merangin.

Publikasi ini berisikan data-data bersumber dari kegiatan rutin yang dilaksanakan oleh BPS Kabupaten Merangin dan dilengkapi dengan data dari instansi pemerintah dan swasta di wilayah Kabupaten Merangin.

Pada kesempatan ini kami ucapkan terima kasih kepada Pemerintah Kabupaten Merangin yang telah banyak membantu hingga terwujudnya publikasi ini.

Dan juga kepada semua pihak yang telah turut membantu, baik Instansi pemerintah maupun Swasta, pada kesempatan ini disampaikan penghargaan dan ucapan terima kasih yang sebesar-besarnya. Saran dan kritik demi untuk perbaikan publikasi ini sangat kami harapkan.

Semoga publikasi ini bermanfaat bagi para pemakai.

Bangko, Agustus 2017

KEPALA BADAN PUSAT STATIK

KABUPATEN MERANGIN

Arpan Soni, SE



PREFACE

***Merangin In Figures 2017** is annual publication which published by Central Statistical Board Of Merangin Regency.*

This publication contains data derive from routine activites was conducted by Central Statistical Board of Merangin Regency and other Institution, both government and private organization In Merangin Regency.

On this occasion, I would like to express my sincere thanks to The Government Of Merangin Regency for providing the guidance and aids to make this publication into exists.

And to all those involved in the preparation of this publication, I would like to express my sincered appreciation and graduated. Comments and suggestions are requested from users this publication to provide valuable inputs to ensure more accurate estimate

We hope this publication will be useful to it users.

Bangko, August 2017

*BPS-Statistics of Merangin Regency
Chief,*

Arpan Soni, SE

Daftar Isi Contents

| | Halaman/Page |
|--------------------------------------------------------------------------------------------------------------------------------------|--------------|
| Kata Pengantar Kepala Badan Pusat Statistik Kabupaten Merangin/ <i>Preface Chief of BPS-Statistics of Merangin Regency</i> | xii |
| Daftar Isi/ <i>Contents</i> | ix |
| Daftar Tabel/ <i>List of Tables</i> | x |
| Daftar Gambar/ <i>List of Figures</i> | xxxii |
| Penjelasan Umum/ <i>Explanatory Notes</i> | xxxiv |
| | |
| 1 Geografi/ <i>Geography</i> | 1 |
| 2 Pemerintahan/ <i>Government</i> | 11 |
| 3 Penduduk Dan Tenaga Kerja/ <i>Population And Employment</i> | 61 |
| 4 Sosial/ <i>Social</i> | 81 |
| 5 Pertanian/ <i>Agriculture</i> | 149 |
| 6 Industri, Pertambangan, dan Energi/ <i>Industry, Mineral Resources, and Energy</i> | 183 |
| 7 Perdagangan/ <i>Trade</i> | 199 |
| 8 Perhubungan, Komunikasi, dan Pariwisata/ <i>Transportation, Communication, and Tourism</i> | 205 |
| 9 Keuangan/ <i>Finances</i> | 217 |
| 10 Pengeluaran Penduduk/ <i>Population Expenditure</i> | 241 |
| 11 Produk Domestik Regional Bruto/ <i>Gross Domestic Regional Product</i> ... | 249 |
| 12 Kemiskinan/ <i>Poverty</i> | 263 |
| 13 Perbandingan/ <i>Comparison</i> | 269 |

DAFTAR TABEL

List of Tables

| | Halaman/Page |
|------------------------------------------------------------------------------------------------------------------------------------------------------------------------------------------------------------------------------------------------------------|--------------|
| 1. GEOGRAFI | |
| 1.1.1 Jarak dari Ibukota Kecamatan ke Ibukota Kabupaten di Kabupaten Merangin (km), 2016 <i>Distance between Subdistrict Capital and Regency Capital in Merangin Regency (km), 2016.....</i> | 6 |
| 1.1.2 Jarak antara Kota Bangko dengan Ibukota Kabupaten Lainnya Di Provinsi Jambi <i>Distance between Bangko and Other Regency Capital in Jambi Province</i> | 7 |
| 1.1.3 Luas Wilayah Menurut Kecamatan di Kabupaten Merangin, 2016 <i>Total Area by Subdistrict in Merangin Regency, 2016.....</i> | 8 |
| 1.1.4 Tinggi Wilayah di Atas Permukaan Laut (DPL) Menurut Kecamatan di Kabupaten Merangin, 2016 <i>Height Above Mean Sea Level (AMSL) by Subdistrict in Merangin Regency, 2016.....</i> | 9 |
| 2. PEMERINTAHAN/GOVERNMENT | |
| 2.1.1 Jumlah Desa/Kelurahan Menurut Kecamatan di Kabupaten Merangin, 2016 <i>Number of Villages by Subdistrict in Merangin Regency, 2016 ..</i> | 17 |
| 2.2.1 Susunan Anggota Komisi DPRD Kabupaten Merangin, 2016 <i>Formation of Parliament Commission of Merangin Regency, 2016.....</i> | 18 |
| 2.2.2 Jumlah Anggota Dewan Perwakilan Rakyat Daerah Menurut Partai Politik dan Jenis Kelamin di Kabupaten Merangin, 2016 <i>Number of Members of The Regional House of Representatives by Political Parties and Sex in Merangin Regency, 2016</i> | 20 |
| 2.2.3 Komposisi dan Persentase Anggota DPRD Menurut Fraksi di Kabupaten Merangin, 2016 <i>Composition and Percentage of Members by Fraction of Merangin Regency, 2016.....</i> | 21 |
| 2.2.4 Kegiatan DPRD Kabupaten Merangin, 2016 <i>Number of Parliament's Meetings, 2016.....</i> | 22 |

| | | |
|-------|------------------------------------------------------------------------------------------------------------------------------------------------------------------------------------------------------------------------------------------------------------------|----|
| 2.2.5 | Jumlah Keputusan DPRD Kabupaten Merangin, 2013-2016 <i>Number of Merangin Regency Parliament Decision, 2013-2016</i> | 23 |
| 2.3.1 | Nama Bupati Kabupaten Merangin, 1967 –2016 <i>Names of Chives of Merangin Regency, 1967– 2016</i> | 24 |
| 2.3.2 | Jumlah Pegawai Negeri Sipil Menurut Dinas/Instansi Pemerintah dan Jenis Kelamin di Kabupaten Merangin, 2016 <i>Number of Civil Servants by Institution/Office and Sex in Merangin Regency, 2016</i> | 25 |
| 2.3.3 | Jumlah Pegawai Negeri Sipil Menurut Pendidikan Tertinggi yang Ditamatkan dan Jenis Kelamin di Kabupaten Merangin, 2016 <i>Number of Civil Servants by Educational Attainment and Sex in Merangin Regency, 2016</i> | 28 |
| 2.3.4 | Jumlah Pegawai Negeri Sipil Menurut Dinas/Instansi Pemerintah dan Golongan di Kabupaten Merangin, 2016 <i>Number of Civil Servants by Institution/Office and Hierarchy in Merangin Regency, 2016</i> | 29 |
| 2.3.5 | Jumlah Pegawai Negeri Sipil yang Mendapat Dana Pengembangan SDM melalui Diklat Perjenjangan, 2016 <i>Number of Civil Servants who Receive The Human Natural Resources Development Fund Through Governmental Career Training, 2016</i> | 32 |
| 2.3.6 | Jumlah Pegawai Negeri Sipil di Instansi Vertikal Menurut Unit Organisasi/Badan dan Jenis Kelamin di Kabupaten Merangin, 2016 <i>Number of Civil Servants of Vertical Institutions by Unit Institution and Sex in Merangin Regency, 2016</i> | 33 |
| 2.3.7 | Jumlah Pegawai Negeri Sipil di Instansi Vertikal Menurut Unit Organisasi/Badan dan GolonganKepangkatan di Kabupaten Merangin, 2016 <i>Number of Civil Servants of Vertical Institutions by Unit Institution and Hierarchy in Merangin Regency, 2016</i> | 34 |
| 2.4.1 | Banyaknya Surat Izin Mengemudi (SIM) yang Dikeluarkan Kepolisian Resort Merangin MenurutBulan dan Jenisnya, 2016 <i>Number of Driving Licenses Issued by District Police Office in Merangin by Month and Kind, 2016</i> | 35 |
| 2.4.2 | Banyaknya Surat Tanda Nomor Kendaraan (STNK) dan Tanda Nomor Kendaraan Bermotor (TNKB)yang Dikeluarkan Kepolisian Resort Merangin Menurut Jenis Kendaraan, 2016 <i>Number of Vehicle Registration Certificate and Vehicle Number</i> | |

| | | |
|--------|----------------------------------------------------------------------------------------------------------------------------------------------------------------------------------------------------------------------------------------------------|----|
| | <i>Signs by District Police Office in Merangin by Kind of Vehicle, 2016.....</i> | 36 |
| 2.4.3 | Jumlah Pelanggaran Lalu Lintas Menurut Jenisnya di Kabupaten Merangin, 2016 <i>Number of Traffic Violation by Kind of Violation in Merangin Regency, 2016.....</i> | 37 |
| 2.4.4 | Banyaknya Pelanggaran Lalu Lintas Menurut Jenis Pekerjaan di Kabupaten Merangin, 2016 <i>Number of Traffic Violation by Occupation in Merangin Regency, 2016.....</i> | 38 |
| 2.4.5 | Banyaknya Pelanggaran Lalu Lintas dan Denda yang Dibayarkan di Kabupaten Merangin, 2016 <i>Number of Traffic Violation and Fine Paid in Merangin Regency, 2016.....</i> | 40 |
| 2.4.6 | Banyaknya Perkara yang Diterima Pengadilan Agama Menurut Bulan di Kabupaten Merangin, 2016 <i>Number of Crimes Received by Religious Court in Merangin Regency, 2016</i> | 41 |
| 2.4.7 | Banyaknya Perkara yang Diputuskan Pengadilan Agama Menurut Bulan di Kabupaten Merangin, 2016 <i>Number of Crimes Resolved by Islamic Court in Merangin Regency, 2016</i> | 43 |
| 2.4.8 | Banyaknya Kasus Pidana Diputuskan dan Terdakwa/Tertuduh Menurut Jenis Kelamin di Kabupaten Merangin, 2016 <i>Number of Crime Solved and Accused by Sex in Merangin Regency, 2016</i> | 45 |
| 2.4.9 | Banyaknya Perkara Pidana dan Perdata yang Masuk dan yang Telah Diputuskan oleh Pengadilan Negeri Bangko, 2010-2016 <i>Number of Civil and Criminal Cases Reported and Settled in State Court of Bangko, 2010-2016</i> | 46 |
| 2.4.10 | Banyaknya Perkara Masuk, Diselesaikan dan Tahanan Menurut Bulan di Kejaksaan Negeri Kabupaten Merangin, 2016 <i>Number of Crime Reported, Solved and Prisoners by Month in Public Prosecutor of Merangin Regency, 2016</i> | 47 |
| 2.4.11 | Banyaknya Perkara Pidana yang Dapat Diselesaikan di Kejaksaan Negeri Bangko dengan Acara Pemeriksaan Biasa/Singkat, 2016 <i>Number of Criminal Case Resolved by Public Prosecutor Office Bangko with Regular/Short Interrogation, 2016.....</i> | 48 |

| | | |
|--------|----------------------------------------------------------------------------------------------------------------------------------------------------------------------------------------------------------------------------|----|
| 2.4.12 | Banyaknya Narapidana Menurut Bulan dan Lamanya Hukuman di Kabupaten Merangin, 2016 <i>Number of Prisoner by Month and Time in Jail in Merangin Regency, 2016</i> | 49 |
| 2.4.13 | Banyaknya Narapidana Menurut Bulan, Kelompok dan Jenis Kelamin di Kabupaten Merangin, 2016 <i>Number of Prisoners by Month, Goup and Sex in Merangin Regency, 2016</i> | 51 |
| 2.4.14 | Banyaknya Narapidana Menurut Jenis Kejahatan/Pelanggaran dan Jenis Kelamin di Kabupaten Merangin, 2016 <i>Number of Prisoners by Kind of Crime and Sex in Merangin Regency, 2016</i> | 53 |
| 2.4.15 | Banyaknya Persil Bidang Tanah yang Diberi Sertifikat di Kabupaten Merangin, 2007-2016 <i>The Amount of The Certificated Landin Merangin Regency, 2007-2016</i> | 54 |
| 2.4.16 | Banyaknya Peralihan Hak Atas Tanah di Kabupaten Merangin, 2007-2016 <i>The Amountof Change of The Right on Land in Merangin Regency, 2007-2016</i> | 55 |
| 2.4.17 | Banyaknya Pencatatan Peralihan Hak Atas Tanah di Kabupaten Merangin, 2006-2016 <i>The Amount of Registered of Land Right Change in Merangin Regency, 2006-2016</i> | 56 |
| 2.4.18 | Luas Tanah yang Diberi Izin Perubahan Penggunaan Tanah di Kabupaten Merangin, 2016 <i>The Amount of PermittedLand in Use Changes in Merangin Regency, 2016</i> | 58 |
| 2.4.19 | Luas Tanah yang Diberi Izin Lokasi di Kabupaten Merangin, 2016 <i>The Amount of The Permitted Location Landin Merangin Regency, 2016</i> | 59 |
| | | |
| 3. | PENDUDUK DAN TENAGA KERJA/POPULATION AND EMPLOYMENT | |
| 3.1.1 | Jumlah Penduduk dan Laju Pertumbuhan Penduduk Menurut Kecamatan di Kabupaten Merangin, 2010, 2015, dan 2016 <i>Population and Population Growth Rate by Subdistrict in Merangin Regency, 2010, 2015, and 2016</i> | 67 |

| | | |
|-------|---------------------------------------------------------------------------------------------------------------------------------------------------------------------------------------------------------------------------------------------------------------------------------------------------------|----|
| 3.1.2 | Jumlah Penduduk dan Rasio Jenis Kelamin Menurut Kecamatan di Kabupaten Merangin, 2016 <i>Population and Sex Ratio by Subdistrict in Merangin Regency, 2016</i> | 68 |
| 3.1.3 | Distribusi dan Kepadatan Penduduk Menurut Kecamatan di Kabupaten Merangin, 2016 <i>Population Distribution and Density by Subdistrict in Merangin Regency, 2016</i> | 69 |
| 3.1.4 | Jumlah Penduduk Menurut Kelompok Umur dan Jenis Kelamin di Kabupaten Merangin, 2016 <i>Population by Age Group and Sex in Merangin Regency, 2016</i> ... | 70 |
| 3.2.1 | Jumlah Penduduk Berumur 15 Tahun Ke Atas Menurut Jenis Kegiatan Selama Seminggu yang Lalu dan Jenis Kelamin di Kabupaten Merangin, 2015 <i>Population Aged 15 Years and Over by Type of Activity During The Previous Week and Sex in Merangin Regency, 2015</i> | 71 |
| 3.2.2 | Jumlah Penduduk Berumur 15 Tahun Ke Atas yang Termasuk Angkatan Kerja Menurut Pendidikan Tertinggi yang Ditamatkan dan Jenis Kelamin di Kabupaten Merangin, 2015 <i>Population Aged 15 Years and Over who are in Labour Force by Educational Attainment and Sex in Merangin Regency, 2015</i> | 72 |
| 3.2.3 | Jumlah Penduduk Berumur 15 Tahun Ke Atas yang Termasuk Angkatan Kerja Menurut Kelompok Umur dan Jenis Kelamin di Kabupaten Merangin, 2015 <i>Population Aged 15 Years and Over who are in Labour Force by Age Group and Sex in Merangin Regency, 2015</i> | 73 |
| 3.2.4 | Jumlah Penduduk Berumur 15 Tahun Ke Atas yang Bekerja Selama Seminggu yang Lalu Menurut Lapangan Pekerjaan Utama dan Jenis Kelamin di Kabupaten Merangin, 2015 <i>Population Aged 15 Years and Over Who Worked During the Previous Week by Main Industry and Sex in Merangin Regency, 2015</i> | 74 |
| 3.2.5 | Jumlah Penduduk Berumur 15 Tahun Ke Atas yang Bekerja Selama Seminggu yang Lalu Menurut Kelompok Umur dan Jenis Kelamin di Kabupaten Merangin, 2015 <i>Population Aged 15 Years and Over Who Worked During the Previous Week by Age Group and Sex in Merangin Regency, 2015</i> | 75 |

| | | |
|-----------------------------|--------------------------------------------------------------------------------------------------------------------------------------------------------------------------------------------------------------------------------------------------------------------------------------------------------------------------------|----|
| 3.2.6 | Jumlah Penduduk Berumur 15 Tahun Ke Atas yang Bekerja Selama Seminggu yang Lalu Menurut Status Pekerjaan Utama dan Jenis Kelamin di Kabupaten Merangin, 2015 <i>Population Aged 15 Years and Over Who Worked During the Previous Week by Main Employment Status and Sex in Merangin Regency, 2015</i> | 76 |
| 3.2.7 | Jumlah Penduduk Berumur 15 Tahun Ke Atas yang Termasuk Pengangguran Terbuka Menurut Tingkat Pendidikan Tertinggi yang Ditamatkan dan Jenis Kelamin di Kabupaten Merangin, 2015 <i>Population Aged 15 Years and Over who were Categorized Unemployment by Educational Attainment and Sex in Merangin Regency, 2015</i> | 77 |
| 3.2.8 | Jumlah Penduduk Berumur 15 Tahun Ke Atas yang Termasuk Pengangguran Terbuka Menurut Kategori Pengangguran Terbuka dan Jenis Kelamin di Kabupaten Merangin, 2015 <i>Population Aged 15 Years and Over who were Categorized Unemployment by Unemployment Derivation and Sex in Merangin Regency, 2015</i> | 78 |
| 3.2.9 | Jumlah Transmigran Menurut Tahun Penempatan di Kabupaten Merangin <i>Numbers of Transmigrants by Year Being Placed in Merangin Regency</i> | 79 |
| 4. SOSIAL/SOCIAL | | |
| 4.1.2 | Angka Partisipasi Murni (APM) dan Angka Partisipasi Kasar (APK) Menurut Jenjang Pendidikan di Kabupaten Merangin, 2016 <i>Net Enrolment Rate and Gross Enrolment Rate by Educational Level in Merangin Regency, 2016</i> | 85 |
| 4.1.3 | Jumlah Taman Kanak-Kanak, Murid dan Gurud di Kabupaten Merangin, 2016/2017 <i>Number of Kindergarten School, Pupils and Teachers in Merangin Regency, 2016/2017</i> | 86 |
| 4.1.4 | Jumlah Sekolah, Murid, Guru, dan Rasio Murid-Guru Sekolah Dasar (SD) Menurut Kecamatan di Kabupaten Merangin, 2016/2017 <i>Number of Schools, Pupils, Teachers, and Pupil-Teacher Ratio of Primary Schools by Subdistrict in Merangin Regency, 2016/2017</i> | 87 |

| | | |
|--------|-----------------------------------------------------------------------------------------------------------------------------------------------------------------------------------------------------------------------------------------------------------------------------------------------------|----|
| 4.1.5 | Jumlah Sekolah, Murid, Guru, dan Rasio Murid-Guru Sekolah Menengah Pertama Menurut Kecamatan di Kabupaten Merangin, 2016/2017 <i>Number of Schools, Pupils, Teachers, and Pupil-Teacher Ratio of Junior High Schools by Subdistrict in Merangin Regency, 2016/2017</i> | 88 |
| 4.1.6 | Jumlah Sekolah, Murid, Guru, dan Rasio Murid-Guru Sekolah Menengah Umum Negeri Menurut Kecamatan di Kabupaten Merangin, 2016/2017 <i>Number of Schools, Pupils, Teachers, and Pupil-Teacher Ratio of Public Senior High Schools by Subdistrict in Merangin Regency, 2015/2016</i> | 89 |
| 4.1.7 | Jumlah Sekolah, Murid, Guru, dan Rasio Murid-Guru Sekolah Menengah Umum Swasta Menurut Kecamatan di Kabupaten Merangin, 2015/2016 <i>Number of Schools, Pupils, Teachers, and Pupil-Teacher Ratio of Private Senior High Schools by Subdistrict in Merangin Regency, 2015/2016</i> | 90 |
| 4.1.8 | Jumlah Sekolah, Murid, Guru, dan Rasio Murid-Guru Sekolah Menengah Kejuruan Negeri Menurut Kecamatan di Kabupaten Merangin, 2016/2017 <i>Number of Schools, Pupils, Teachers, and Pupil-Teacher Ratio of Public Vocational High Schools by Subdistrict in Merangin Regency, 2015/2016</i> | 91 |
| 4.1.9 | Jumlah Sekolah, Murid, Guru, dan Rasio Murid-Guru Sekolah Menengah Kejuruan Swasta Menurut Kecamatan di Kabupaten Merangin, 2015/2016 <i>Number of Schools, Pupils, Teachers, and Pupil-Teacher Ratio of Private Vocational High Schools by Subdistrict in Merangin Regency, 2015/2016</i> | 92 |
| 4.1.10 | Banyaknya Siswa Madrasah Aliyah Negeri dan Swasta Menurut Kecamatan di Kabupaten Merangin Tahun, 2016/2017 <i>Number of Pupils of Islamic Senior High Schools by Status and District in Merangin Regency, 2016/2017</i> | 93 |
| 4.1.11 | Banyaknya Siswa Madrasah Aliyah Negeri dan Swasta dan Guru Menurut Kecamatan di Kabupaten Merangin Tahun, 2016/2017 <i>Number of Pupils of Islamic Senior High Schools by Status and Teachers in Merangin Regency, 2016/2017</i> | 94 |

| | | |
|--------|-------------------------------------------------------------------------------------------------------------------------------------------------------------------------------------------------------------------------------------------------|-----|
| 4.1.12 | Banyaknya Siswa Madrasah Tsanawiyah Negeri dan Swasta Menurut Kecamatan di Kabupaten Merangin Tahun, 2016/2017 <i>Number of Pupils of Islamic Junior High Schools by Status and District in Merangin Regency, 2016/2017</i> | 95 |
| 4.1.13 | Banyaknya Siswa Madrasah Tsanawiyah Negeri dan Swasta dan Guru Menurut Kecamatan di Kabupaten Merangin Tahun, 2016/2017 <i>Number of Pupils of Islamic Junior High Schools by Status and Teachers in Merangin Regency, 2016/2017</i> | 96 |
| 4.1.14 | Banyaknya Siswa Madrasah Ibtidaiyah Negeri dan Swasta Menurut Kecamatan di Kabupaten Merangin Tahun, 2016/2017 <i>Number of Islamic Elementary Schools pupils by District and Status in Merangin Regency, 2016/2017</i> | 97 |
| 4.1.15 | Banyaknya Siswa Madrasah Ibtidaiyah Negeri dan Swasta dan Guru Menurut Kecamatan di Kabupaten Merangin Tahun, 2016/2017 <i>Number of Islamic Elementary Schools and teachers by District and Status in Merangin Regency, 2016/2017</i> | 98 |
| 4.1.16 | Banyaknya Tenaga Pengajar STKIP YPM Bangko Menurut Jurusan/Program Studi, 2016/2017 <i>Number of Teacher STKIP YPM Bangko by Education Qualification, 2016/2017</i> | 99 |
| 4.1.17 | Banyaknya Mahasiswa Baru STKIP YPM Bangko Menurut Jurusan/Program Studi, 2016/2017 <i>Number of Student STKIP YPM Bangko by Education Qualification, 2016/2017</i> | 100 |
| 4.1.18 | Banyaknya Lulusan Sarjana dan Diploma Menurut Jurusan/Program Studi STKIP YPM Bangko 2016/2017 <i>Number of New Date Student Registered and Diploma by Education Qualification Graduate 2016/2017</i> | 101 |
| 4.1.19 | Banyaknya Dosen Sekolah Tinggi Agama Islam Bangko Menurut Jurusan/Program Studi, 2016/2017 <i>Number of Teacher in STAI Bangko by Educational Qualification, 2016/2017</i> | 102 |
| 4.1.20 | Banyaknya Mahasiswa STAI Bangko Menurut Jurusan/Program Studi, 2016/2017 <i>Number Student of STAI Bangko by Program Study, 2016/2017</i> | 103 |

| | | |
|--------|-------------------------------------------------------------------------------------------------------------------------------------------------------------------------------------------------------------------------------------------------------|-----|
| 4.1.21 | Banyaknya Mahasiswa dan Lulusan STIKES Merangin Menurut Program Studi, 2016/2017 <i>Number of Students and Graduated of Health Science College by Study Program, 2016/2017</i> | 104 |
| 4.1.22 | Banyaknya Tenaga Pengajar STIKES Merangin Menurut Program Studi dan Tingkat Pendidikan, 2016/2017 <i>Number of Teacher of The Health Science College by Study Program and Education Qualification, 2016/2017</i> | 105 |
| 4.1.23 | Banyaknya Ruangan STIKES Merangin Menurut Klasifikasi, 2017 <i>Number of Room of The Health Science College by Qualification, 2017</i> | 106 |
| 4.2.1 | Jumlah Dokter Spesialis, Dokter Umum, dan Dokter Gigi Menurut Sarana Pelayanan Kesehatan di Kabupaten Merangin, 2016 <i>Number of Specialist Doctor, Generalist Doctor, and Dentist by Type of Health Facility in Merangin Regency, 2016</i> | 107 |
| 4.2.2 | Jumlah Tenaga Keperawatan Menurut Sarana Pelayanan Kesehatan di Kabupaten Merangin, 2016 <i>Number of Nursing Personnel by Type of Health Facility in Merangin Regency, 2016</i> | 108 |
| 4.2.3 | Jumlah Tenaga Kefarmasian Menurut Sarana Pelayanan Kesehatan di Kabupaten Merangin, 2016 <i>Number of Pharmacy Personnel by Type of Health Facility in Merangin Regency, 2016</i> | 109 |
| 4.2.4 | Jumlah Tenaga Kesehatan Lainnya Menurut Sarana Pelayanan Kesehatan di Kabupaten Merangin, 2015 <i>Number of Other Health Personnel by Type of Health Facility in Merangin Regency, 2015</i> | 110 |
| 4.2.5 | Banyaknya Puskesmas, Puskesmas Pembantu dan Posyandu di Kabupaten Merangin, 2016 <i>Number of Public Health Centre, Public Health Sub Centre and Integrated in Merangin Regency, 2016</i> | 111 |
| 4.2.6 | Jumlah Anak Lahir Hidup dan Lahir Mati Menurut Lingkungan Puskesmas di Kabupaten Merangin, 2016 <i>Number of Live Birth and Still Birth by Public Health Center in Merangin Regency, 2016</i> | 112 |
| 4.2.7 | Jumlah Anak Lahir Hidup dan Lahir Mati Menurut Lingkungan Puskesmas di Kabupaten Merangin, 2016 <i>Number of Live Birth and Still Birth by Public Health Center in</i> | |

| | | |
|--------|---------------------------------------------------------------------------------------------------------------------------------------------------------------------------------------------------------------------------------------------------------------------------------------------------------------------------------------------------------------|-----|
| | <i>Merangin Regency, 2016</i> | 113 |
| 4.2.8 | Banyaknya Bayi Lahir, Bayi Berat Badan Lahir Rendah (BBLR) dan Bergizi Buruk di Kabupaten Merangin, 2012-2016 <i>Number of Births, Babies with Low Birth Weights (LBW), Treated LBW, and Malnutrition Cases in Merangin Regency, 2012-2016..</i> | 114 |
| 4.2.9 | Jumlah Ibu Hamil, Melakukan Kunjungan K1, Melakukan Kunjungan K4, Kurang Energi Kronis (KEK), dan Mendapat Tablet Zat Besi (Fe) di Kabupaten Merangin, 2012–2016 <i>Number of Pregnant Women, Those with One Visit and Four Visits of Antenatal Care, Chronic Energy Deficiency (CED), and Receiving Iron Supplement in Merangin Regency, 2012–2016...</i> | 115 |
| 4.2.10 | Persentase Balita Yang Pernah Mendapat Imunisasi Menurut Jenis Imunisasi dan Jenis Kelamin di Kabupaten Merangin, 2016 <i>Percentage of Children Under Five Years Who Had Immunization by Type of Immunization and Sex in Merangin Regency, 2016...</i> | 116 |
| 4.2.11 | Jumlah Penderita Penyakit Menurut Kecamatan di Kabupaten Merangin, 2016 <i>Number of Patient Diseases by Subdistrict in Merangin Regency, 2016</i> | 117 |
| 4.2.12 | Banyaknya Klinik Dan Akseptor Keluarga Berencana Baru Dalam Kabupaten Merangin, Tahun 2016 <i>Number Of Family Planning Clinic And New Acceptor in Merangin Regency, 2016</i> | 120 |
| 4.2.13 | Target, Realisasi dan Persentase Akseptor KB Baru di Kabupaten Merangin, 2016 <i>Target, Realization and Percentage Of New Family Planning Acceptor In Merangin Regenci, 2016.....</i> | 121 |
| 4.2.14 | Jumlah Klinik dan Akseptor Keluarga Berencana Aktif di Kabupaten Merangin, 2015 <i>Number of Family Planning Clinic and Active Acceptor in Merangin Regency, 2015</i> | 122 |
| 4.2.15 | Target, Realisasi Dan Persentase Akseptor Kb Aktif Di Kabupaten Merangin, 2015 <i>Target, Realization and Percentage of Active Family Planning Acceptor in Merangin Regency, 2015</i> | 123 |
| 4.2.16 | Jumlah PUS, Realisasi dan Persentase Akseptor KB Aktif di Kabupaten Merangin, Tahun 2016 <i>Number of Couples of Childbearing Age, Realization and Percentage</i> | |

| | | |
|--------|-------------------------------------------------------------------------------------------------------------------------------------------------------------------------------------------------------|-----|
| | <i>of Active Family Planning Acceptor in Merangin Regenci, 2016</i> | 124 |
| 4.2.17 | Banyaknya Akseptor KB Baru Menurut Alat Kontrasepsi yang Dipergunakan di Kabupaten Merangin, 2016 <i>Number of New Acceptor by Contraseptive Method in Merangin Regency, 2016</i> | 125 |
| 4.2.18 | Banyaknya Akseptor KB Aktif Menurut Alat Kontrasepsi yang Dipergunakan di Kabupaten Merangin, 2016 <i>Number of Active Acceptor by Contraseptive Method in Merangin Regency, 2016</i> | 127 |
| 4.2.19 | Banyaknya Pasien Rawat Inap Di Rumah Sakit DKT, 2016 <i>Number of Patient in DKT Hospital, 2016</i> | 129 |
| 4.2.20 | Banyaknya Pasien Rawat Jalan di Rumah Sakit DKT, 2016 <i>Number of Out General Patient in DKT Hospital, 2016</i> | 130 |
| 4.2.21 | Banyaknya Pasien Rawat Jalan Dengan Kartu BPJS Di RSD Kol. Abunjani, 2016 <i>Number of Out Patient with Hasth Card Insurance in Kol. Abunjani Hospital, 2016</i> | 131 |
| 4.2.22 | Banyaknya Pasien Rawat Inap dengan Kartu BPJS di RSD Kol. Abunjani, 2016 <i>Number of Patient with Health Insurance in Kol. Abunjani Hospital, 2016</i> | 132 |
| 4.2.23 | Banyaknya Pasien Rawat Jalan Umum Di RSD Kol. Abunjani, 2016 <i>Number of Out General Patient in Kol. Abunjani Hospital, 2016.</i> | 133 |
| 4.2.24 | Banyaknya Pasien Rawat Inapyang Menggunakan Askes Di RSD Kol. Abunjani, 2016 <i>Number of Patient with Health Insurance in Kol. Abunjani Hospital, 2016</i> | 134 |
| 4.3.1 | Banyaknya Tempat Ibadah di Kabupaten Merangin, 2016 <i>Number of Centres for Religions Worship in Merangin Regency, 2016</i> | 135 |
| 4.3.2 | Banyaknya Jemaah Haji Menurut Kecamatan dan Jenis Kelamin di Kabupaten Merangin, 2016 <i>Number of Moslem Pilgrims by Subdistrict and Sex in Merangin Regency, 2016</i> | 137 |
| 4.3.3 | Banyaknya Jemaah Haji yang Meninggal/Hilang Menurut Jenis Kelamin di Kabupaten Merangin, 2006-2016 <i>Number of Moslem Pilgrim who Died/Lost by Sex in Merangin</i> | |

| | | |
|-------|-------------------------------------------------------------------------------------------------------------------------------------------------------------------------------------------------------------------------------------------------------------------|-----|
| | <i>Regency, 2006– 2016</i> | 138 |
| 4.3.4 | Banyaknya Jemaah Haji yang Diberangkatkan ke Tanah Suci Menurut Kecamatan dan Jenis Pekerjaan di Kabupaten Merangin, 2016 <i>Number of Moslem Pilgrims Who are Dispatched to The Holy Land by Subdistrict and Type of Employment in Merangin Regency, 2016</i> | 139 |
| 4.3.5 | Banyaknya Jemaah Haji yang Diberangkatkan ke Tanah Suci Menurut Kecamatan dan Kelompok Umur di Kabupaten Merangin, 2016 <i>Number of Moslem Pilgrims Who are Dispatched to the Holy Land By Subdistrict and Age in Merangin Regency, 2016</i> | 141 |
| 4.3.6 | Banyaknya Jemaah Haji yang Diberangkatkan ke Tanah Suci Menurut Kecamatan dan Kelompok Pendidikan di Kabupaten Merangin, 2016 <i>Number of Moslem Pilgrims Who are Dispatched to the Holy Land By Subdistrict and Age in Merangin Regency, 2016</i> | 142 |
| 4.4.1 | Banyaknya Judul Klasifikasi Buku Di Perpustakaan Umum Kabupaten Merangin, 2016 <i>Number of Title and classification Book in Public Library in Merangin Regency, 2016</i> | 143 |
| 4.4.2 | Banyaknya Majalah Di Perpustakaan Umum Kabupaten Merangin, 2007-2016 <i>Number of Magazine in Public Library in Merangin Regency, 2007-2016</i> | 144 |
| 4.4.3 | Banyaknya Anggota Perpustakaan Umum Menurut Tingkat Pendidikan Dan Jenis Kelamin Di Kabupaten Merangin, 2016 <i>Number of Members of Public Library by Educational Status and Sex in Merangin Regency, 2016</i> | 145 |
| 4.4.4 | Banyaknya Anggota Perpustakaan Umum Menurut Tingkat Pendidikan Dan Jenis Kelamin, Di Kabupaten Merangin, 2016 <i>Number of Members of Public Library by Educational Status and Sex in Merangin Regency, 2016</i> | 146 |
| 4.4.5 | Banyaknya Perpustakaan Desa Menurut Kecamatan, di Kabupaten Merangin, 2016 <i>Number of The Village Library by District in Merangin Regency, 2016</i> | 147 |

5. PERTANIAN/AGRICULTURE

- 5.1.1 Luas Panen, Produksi dan Rata-rata Produksi Padi Sawah Menurut Kecamatan di Kabupaten Merangin, 2016
Harvested Area, Production and Yield Rate of Wetland Paddy by Subdistrict in Merangin Regency, 2016 153
- 5.1.2 Luas Panen, Produksi dan Rata-rata Produksi Padi Ladang Menurut Kecamatan di Kabupaten Merangin, 2016
Harvested Area, Production and Yield Rate of Dryland Paddy by Subdistrict in Merangin Regency, 2016 154
- 5.1.3 Luas Panen, Produksi dan Rata-rata Produksi Padi (Sawah + Ladang) Menurut Kecamatan di Kabupaten Merangin, 2016
Harvested Area, Production and Yield Rate of Paddy (Wetland + Dryland) by Subdistrict in Merangin Regency, 2016..... 155
- 5.1.4 Luas Panen Jagung, Kedelai, Kacang Tanah, Kacang Hijau, Ubi Kayu, Ubi Jalar Menurut Kecamatan di Kabupaten Merangin (Ha), 2016
Harvested Area of Maize, Soybean, Peanut, Mungbean, Cassava, and Sweet Potato by Subdistrict in Merangin Regency(Ha), 2016..... 156
- 5.1.5 Produksi Jagung, Kedelai, Kacang Tanah, Kacang Hijau, Ubi Kayu, Ubi Jalar Menurut Kecamatan di Kabupaten Merangin (Ton), 2016
Production of Maize, Soybean, Peanut, Mungbean, Cassava, and Sweet Potato by Subdistrict in Merangin Regency (Ton), 2016... 157
- 5.1.6 Rata-rata Produksi Jagung, Kedelai, Kacang Tanah, Kacang Hijau, Ubi Kayu, Ubi Jalar Menurut Kecamatan di Kabupaten Merangin (Kw/Ha), 2016
Yield Rate of Maize, Soybean, Peanut, Mungbean, Cassava, and Sweet Potato by Subdistrict in Merangin Regency (Kw/Ha), 2016..... 158
- 5.2.1 Luas Panen Sayuran Semusim Menurut Kecamatan di Kabupaten Merangin (Ha), 2016
Harvested Area of Seasonal Vegetables by Subdistrict in Merangin Regency (Ha), 2016 159
- 5.2.2 Produktivitas Sayuran Semusim Menurut Kecamatan di Kabupaten Merangin, 2016
Productivity of Seasonal Vegetables by Subdistrict in Merangin Regency, 2016 160

| | | |
|-------|-------------------------------------------------------------------------------------------------------------------------------------------------------------------------------------------------------------------------------|-----|
| 5.2.3 | Produksi Sayuran Semusim Menurut Kecamatan di Kabupaten Merangin (Ton), 2016 <i>Production of Seasonal Vegetables by Subdistrict in Merangin Regency (Ton), 2016</i> | 161 |
| 5.2.4 | Produksi Buah-buahan Menurut Kecamatan dan Jenis Buah di Kabupaten Merangin (Ton), 2016 <i>Production of Fruits by Subdistrict and Kind of Fruit in Merangin Regency (Ton), 2016</i> | 162 |
| 5.3.1 | Luas Tanaman Perkebunan Rakyat Menurut Kecamatan dan Jenis Tanaman di Kabupaten Merangin (Ha), 2016 <i>Planted Area of Smallholder's Estate Crops by Subdistrict and Kind of Crop in Merangin Regency (Ha), 2016</i> | 164 |
| 5.3.2 | Produksi Perkebunan Rakyat Menurut Jenis Tanaman di Kabupaten Merangin (Ton), 2012-2016 <i>Production of Smallholder's Estate Crops by Kind of Crop in Merangin Regency (Ton), 2012-2016</i> | 167 |
| 5.3.3 | Perkembangan Luas Tanaman Karet Tua di Kabupaten Merangin (Ha), 2012-2016 <i>Growth of The Old Rubber Area in Merangin Regency (Ha), 2012-2016</i> | 168 |
| 5.4.1 | Luas Kawasan Hutan Menurut Fungsinya di Kabupaten Merangin, 2016 <i>Forest Area by Function in Merangin Regency, 2016</i> | 169 |
| 5.4.2 | Produksi Hasil Hutan Menurut Jenis Produksi di Kabupaten Merangin, 2006–2016 <i>Forest Production by Type of Product in Merangin Regency, 2006–2016</i> | 170 |
| 5.5.1 | Populasi Ternak dan Unggas Menurut Jenis Ternak di Kabupaten Merangin, 2016 <i>Livestock and Poultry Population by Kind of Cattle in Merangin Regency, 2016</i> | 171 |
| 5.5.2 | Populasi Ternak Menurut Kecamatan dan Jenis Ternak di Kabupaten Merangin, 2016 <i>Livestock Population by Subdistrict and Kind of Livestock in Merangin Regency, 2016</i> | 172 |
| 5.5.3 | Populasi Unggas Menurut Kecamatan dan Jenis Unggas di Kabupaten Merangin, 2016 <i>Poultry Population by Subdistrict and Kind of Poultry in</i> | |

| | | |
|-------|---------------------------------------------------------------------------------------------------------------------------------------------------------------------------------------------------------------------------------------------------------------------|-----|
| | <i>Merangin Regency, 2016</i> | 173 |
| 5.5.4 | Jumlah Ternak yang Dipotong Menurut Kecamatan dan Jenis Kelamin Ternak di Luar RPH di Kabupaten Merangin, 2016 <i>Livestock Slaughtered by Subdistrict and Sex of Livestock Out of RPH in Merangin Regency, 2016</i> | 174 |
| 5.5.5 | Produksi Daging dan Telur di Kabupaten Merangin, 2012-2016 <i>Production of Meat and Egg in Merangin Regency, 2012-2016</i> .. | 175 |
| 5.5.6 | Banyaknya Pemotongan Ternak Menurut Jenis Kelamin di Dalam RPH di Kabupaten Merangin, 2016 <i>Number of Livestock Slaughtered in RPH in Merangin Regency, 2016</i> | 176 |
| 5.6.1 | Banyaknya Jenis Alat Penangkapan Ikan Menurut Kecamatan di Kabupaten Merangin, 2016 <i>Number of Fishing Equipment by Subdistrict in Merangin Regency, 2016</i> | 177 |
| 5.6.2 | Luas Area Budidaya Perairan Umum, Kolam, Keramba Jaring Apung (KJA) dan Mina Padi di Kabupaten Merangin, 2016 <i>Area of Public Water, Fresh Water Pond, Floating Cage Net and Mina Paddy in Merangin Regency, 2016</i> | 179 |
| 5.6.3 | Produksi Budidaya Ikan di Perairan Umum, Kolam, Keramba Jaring Apung (KJA) dan Mina Padi di Kabupaten Merangin (Ton), 2016 <i>Fisheries Production in Public Water, Fresh Water Pond, Floating Cage Net and Mina Paddy in Merangin Regency (Ton), 2016</i> | 180 |
| 5.6.4 | Kebutuhan Benih Ikan di Kabupaten Merangin, 2012-2016 <i>Number of Fish Baby Needs in Merangin Regency, 2012-2016</i> ... | 181 |
| 6. | INDUSTRI, PERTAMBANGAN, DAN ENERGI/ INDUSTRY, MINERAL RESOURCES, AND ENERGY | |
| 6.1.1 | Banyaknya Perusahaan Industri Makanan dan Jumlah Tenaga Kerja di Kabupaten Merangin, 2016 <i>Number of Food Product Manufacturing Establishments and Labour by District in Merangin Regency, 2016</i> | 186 |
| 6.1.2 | Banyaknya Perusahaan Industri Kimia, Hasil Hutan, Bahan Bangunan dan Jumlah Tenaga Kerja di Kabupaten Merangin, 2016 <i>Number of Chemical, Forestry, Construction Materials</i> | |

| | | |
|-------|----------------------------------------------------------------------------------------------------------------------------------------------------------------------------------------------------------------|-----|
| | <i>Manufacturing Establishment and Number of Labour in Merangin Regency, 2016</i> | 187 |
| 6.1.3 | Banyaknya Industri Aneka Usaha dan Tenaga Kerja menurut Kecamatan di Kabupaten Merangin, 2015-2016 <i>Number of Manufacturing Establishments and Labor by District in Merangin Regency, 2015-2016</i> | 189 |
| 6.2.1 | Jumlah Pelanggan dan Energi Listrik yang Digunakan Menurut Kelompok Tarif di Kabupaten Merangin, 2016 <i>Number of Costumer and Electric Power Used by Rate Group in Merangin Regency, 2016</i> | 190 |
| 6.2.2 | Jumlah Pelanggan dan Nilai Listrik Terpakai di Kabupaten Merangin, 2016 <i>Number of Customer and Electric Power Consumption Value in Merangin Regency, 2016</i> | 192 |
| 6.3.1 | Jumlah Pelanggan, Produksi yang Dijual dan Nilai Produksi Air Minum di Kabupaten Merangin, 2006–2016 <i>Number of Consumer, Production and Value of Water Supply in Merangin Regency, 2006-2016</i> | 193 |
| 6.3.2 | Jumlah Produksi Air Minum yang Dijual dan Nilai Produksi Air Minum di Kabupaten Merangin, 2016 <i>Number of Production and Value of Water Supply in Merangin Regency, 2016</i> | 194 |
| 6.3.3 | Jumlah Pelanggan Air Minum Menurut Kecamatan di Kabupaten Merangin, 2012–2016 <i>Number of Water Costumers by Subdistrict in Merangin Regency, 2012–2016</i> | 195 |
| 6.3.4 | Produksi Air Minum yang Dijual Menurut Kecamatan di Kabupaten Merangin, 2012–2016 <i>Sold of Production Water Supply by Subdistrict in Merangin Regency, 2012-2016</i> | 196 |
| 6.3.5 | Nilai Produksi Air Minum Menurut Kecamatan di Kabupaten Merangin, 2012–2016 <i>Value Water Supply by Subdistrict in Merangin Regency, 2012-2016</i> | 197 |
| | | |
| 7. | PERDAGANGAN/TRADE | |
| 7.1.1 | Banyaknya Surat Izin Usaha Perdagangan (SIUP) yang Diterbitkan di Kabupaten Merangin, 2013-2015 | |

| | | |
|-------|------------------------------------------------------------------------------------------------------------------------------------------------------------------------------------------------------------------|-----|
| | <i>Number of Trade License issued in Merangin Regency, 2013-2015.....</i> | 202 |
| 7.1.2 | Banyaknya Pasar Menurut Kecamatan di Kabupaten Merangin, 2016 <i>Number of Market by Subdistrict in Merangin Regency, 2016</i> | 203 |
| 7.2.1 | Penerimaan Beras Pemerintah pada Sub Divre Wilayah IV Sarko (kg), 2005-2016 <i>Government Rice Stock at Sub Divre Region IV of Sarko (kg), 2005-2016.....</i> | 204 |
| | | |
| 8. | PERHUBUNGAN, KOMUNIKASI DAN PARIWISATA/ <i>TRANSPORTATION, COMMUNICATION AND TOURISM</i> | |
| 8.1.1 | Panjang Jalan Menurut Status dan Kondisi Jalan di Kabupaten Merangin, 2016 <i>Length of Roads by Status and Condition in Merangin Regency, 2016.....</i> | 208 |
| 8.1.2 | Panjang Jalan Menurut Jenis Permukaan, Kondisi dan Kelas Jalan di Kabupaten Merangin (km), 2016 <i>Length of Roads by Type of Road Surface, Condition and Road Class in Merangin Regency (km), 2016</i> | 209 |
| 8.1.3 | Banyaknya dan Panjang Jembatan di Kabupaten Merangin, 2007-2016 <i>Numbers of Bridge and Length in Merangin Regency, 2007-2016.....</i> | 210 |
| 8.1.4 | Perkembangan Panjang Jalan Menurut Kelas Jalan di Kabupaten Merangin (km), 2011-2016 <i>Growth of Length Roads by Class in Merangin Regency (km), 2011-2016.....</i> | 211 |
| 8.2.1 | Banyaknya Penabung Tabanas Kantor Pos dan Giro di Kabupaten Merangin, 2011-2016 <i>Number of Tabanas Saving Pos and Giro Revenue in Merangin Regency, 2011-2016</i> | 212 |
| 8.2.2 | Banyaknya Penabung Tabanas Kantor Pos dan Giro di Kabupaten Merangin, 2011-2016 <i>Domestic Post and Giro Revenue by Month in Merangin Regency, 2016.....</i> | 213 |
| 8.2.3 | Lalu Lintas Surat Pos Melalui Wesel dan Nilai Wesel di Kabupaten Merangin, 2016 | |

| | | |
|---------------------|------------------------------------------------------------------------------------------------------------------------------------------------------------------------------------------------------------------|-----|
| | <i>Flow of Mail Money Orders Value in Merangin Regency, 2016..</i> | 214 |
| 8.2.4 | Lalu Lintas Surat Pos Dalam Negeri di Kabupaten Merangin, 2012-2016 <i>Domestic of Letters Sent and Received in Merangin Regency, 2012-2016</i> | 215 |
| 8.3.1 | Banyaknya Sarana Wisata di Kabupaten Merangin, 2013-2016 <i>Number of Tourism Facilities in Merangin Regency, 2013-2016.</i> | 216 |
| | | |
| 9. KEUANGAN/FINANCE | | |
| 9.1.1 | Realisasi Penerimaan Daerah Kabupaten Merangin, 2016 <i>Realization of Regions Receipts of Merangin Regency, 2016.....</i> | 220 |
| 9.1.2 | Realisasi Pengeluaran Daerah Kabupaten Merangin, 2016 <i>Realization of Region Expenditure of Merangin Regency, 2016 ..</i> | 221 |
| 9.1.3 | Realisasi Penerimaan Pajak Daerah Menurut Jenis di Kabupaten Merangin, 2016 <i>Realization Kind of Regional Tax Receipt by Type in Merangin Regency, 2016.....</i> | 222 |
| 9.1.4 | Realisasi Penerimaan Retribusi Daerah Menurut Jenis di Kabupaten Merangin, 2016 <i>Realization Kind of Regional Retribution Receipt by Type in Merangin Regency, 2016</i> | 223 |
| 9.1.5 | Realisasi Penerimaan Pajak Menurut Jenis Pajak dan Bulan di Kantor Pelayanan Pajak Pratama Bangko, 2016 (000 Rp) <i>Realization of Tax Receipt by Kind and Month in Tax Office Bangko, 2016 (000 Rp).....</i> | 226 |
| 9.1.6 | Penerimaan PBB menurut Sektor di Kabupaten Merangin, 2015 (000 Rp) <i>Acceptance of Property Tax by Sector in Merangin Regency, 2015 (000, Rp).....</i> | 229 |
| 9.2.1 | Posisi Pinjaman Menurut Bulan pada BRI Cabang Bangko, 2016 <i>Loan Outstanding by Month of BRI Regional Bangko, 2016</i> | 230 |
| 9.2.2 | Posisi Pinjaman Kupedes pada Unit BRI Menurut Bulan di Kabupaten Merangin, 2016 <i>Outstanding of "KUPEDES" Loan by Month of BRI Regional Merangin Regency, 2016</i> | 231 |
| 9.2.3 | Posisi Simpanan di BRI Cabang Bangko, 2016 <i>Outstanding of Saving in BRI Regional Bangko, 2016.....</i> | 232 |
| 9.2.4 | Realisasi Pinjaman Menurut Bulan pada BNI'46 Cabang Bangko, | |

| | | |
|-------|--------------------------------------------------------------------------------------------------------------------------------------------------------------------------------------------------------------------------------------------------------------------|-----|
| | 2016 | |
| | <i>Loan Realization by Month of BNI'46 Bangko Branch, 2016.....</i> | 233 |
| 9.2.5 | Banyaknya Tabungan Pada BNI'46 Cabang Bangko Menurut Bulan dan Jenis Tabungan, 2016 <i>Number of Saving by Kind of Saving, Month in BNI'46 Bangko Branch, 2016.....</i> | 234 |
| 9.3.1 | Banyaknya Koperasi di Kabupaten Merangin menurut Kecamatan, 2016 <i>Number of Cooperative by District in Merangin Regency, 2016..</i> | 235 |
| 9.3.2 | Banyaknya Koperasi Menurut Jenis dan Keaktifan di Kabupaten Merangin, 2016 <i>Number of Cooperative by Kind and Specific Activity in Merangin Regency, 2016</i> | 236 |
| | | |
| 10. | PENGELUARAN PENDUDUK/POPULATION EXPENDITURE | |
| 10.1 | Pengeluaran Rata-rata Perkapita Sebulan Menurut Golongan Pengeluaran dan Kelompok Barang di Kabupaten Merangin (rupiah), 2016 <i>Average Expenditure Per Capita Per Month by Expenditure Class and Commodity Group in Merangin Regency (rupiahs), 2016.....</i> | 241 |
| 10.2 | Pengeluaran Rata-rata Perkapita Sebulan Menurut Kelompok Makanan di Kabupaten Merangin (rupiah), 2016 <i>Average Expenditure Per Capita Per Month by Food Group in Merangin Regency (rupiahs), 2016.....</i> | 242 |
| 10.3 | Pengeluaran Rata-rata Perkapita Sebulan Menurut Kelompok Bukan Makanan di Kabupaten Merangin (rupiah), 2016 <i>Average Expenditure Per Capita Per Month by Non Food Group in Merangin Regency (rupiahs), 2016.....</i> | 243 |
| 11. | PRODUK DOMESTIK REGIONAL BRUTO/ GROSS DOMESTIC REGIONAL PRODUCT | |
| 11.1 | Produk Domestik Regional Bruto Atas Dasar Harga Berlaku Menurut Lapangan Usaha di Kabupaten Merangin (juta rupiah), 2014-2016 <i>Gross Regional Domestic Product at Current Market Prices by Industry in Merangin Regency (million rupiahs), 2014-2016.....</i> | 248 |
| 11.2 | Produk Domestik Regional Bruto Atas Dasar Harga Konstan 2010 Menurut Lapangan Usaha di Kabupaten Merangin (juta rupiah), | |

| | | |
|-----------------------------|--------------------------------------------------------------------------------------------------------------------------------------------------------------------------------------------------------------------------------------------------------------------------------------------------------------|-----|
| | 2014-2016 | |
| | <i>Gross Regional Domestic Product at 2010 Constant Market Prices by Industry in Merangin Regency (million rupiahs), 2013-2015</i> | 250 |
| 11.3 | Distribusi Persentase Produk Domestik Regional Bruto Atas Dasar Harga Berlaku Menurut Lapangan Usaha di Kabupaten Merangin (persen), 2014-2016 <i>Percentage Distribution of Gross Regional Domestic Product at Current Market Prices by Industry in Merangin Regency (percent), 2014-2016</i> | 252 |
| 11.4 | Distribusi Persentase Produk Domestik Regional Bruto Atas Dasar Harga Konstan 2010 Menurut Lapangan Usaha di Kabupaten Merangin (persen), 2014-2016 <i>Percentage Distribution of Gross Regional Domestic Product at Current Market Prices by Industry in Merangin Regency (percent), 2014-2016</i> | 254 |
| 11.5 | Laju Pertumbuhan Produk Domestik Regional Bruto Atas Dasar Harga Konstan 2010 Menurut Lapangan Usaha di Kabupaten Merangin (persen), 2014-2016 <i>Growth Rate of Gross Regional Domestic Product at 2010 Constant Market Prices by Industry in Merangin Regency (percent), 2014-2016</i> | 256 |
| | | |
| 12. KEMISKINAN/POVERTY | | |
| 12.1.1 | Banyaknya Rumahtangga menurut Kelompok Status Kesejahteraan dan Kecamatan di Kabupaten Merangin, 2015 <i>Number of households by Group of Welfare Status and District in Merangin Regency, 2015</i> | 262 |
| 12.1.2 | Banyaknya Penduduk Miskin di Kabupaten Merangin, 2009-2016 <i>Number of Poor Population in Merangin Regency, 2009-2016</i> | 263 |
| | | |
| 13. PERBANDINGAN/COMPARISON | | |
| 13.1 | Jumlah Penduduk Menurut Kabupaten/Kota, Jenis Kelamin dan Rasio Jenis Kelamin di Provinsi Jambi, 2011–2016 <i>Population by Regency/City, Sex and Sex Ratio in Jambi Province, 2011–2016</i> | 267 |
| 13.2 | Indeks Pembangunan Manusia (IPM) dan Rankingsnya Menurut Kabupaten/Kota, 2015-2016 | |

| | | |
|------|------------------------------------------------------------------------------------------------------------------------------------------------------------------------------------------------------------|-----|
| | <i>Human Development Index (HDI) and Grades by Regency/City in Jambi Province, 2015 – 2016</i> | 268 |
| 13.3 | Indikator Pembentuk Indeks Pembangunan Manusia (IPM) Menurut Kabupaten/Kota, 2015-2016 <i>Formatting Indicators of Human Development Index (HDI) by Regency/City in Jambi Province, 2015-2016</i> | 269 |

<https://meranginkab.bps.go.id>

<https://meranginkab.bps.go.id>

DAFTAR GAMBAR
List of Pictures

| | Halaman/Page | |
|------|------------------------------------------------------------------------------------------------------------------------------------------------------------------------------------------------------------------------------------|-----|
| 1.1 | Persentase Luas Wilayah Kecamatan di Kabupaten Merangin, 2016 <i>Percentage of Subdistrict Land Area in Merangin Regency, 2016.....</i> | 5 |
| 2.1 | Jumlah Desa/Kelurahan Menurut Kecamatan di Kabupaten Merangin, 2016 <i>Number of Villages by Subdistrict in Merangin Regency, 2016... ..</i> | 15 |
| 2.2 | Persentase Pegawai Negeri Sipil Menurut Pendidikan yang Ditamatkan di Lingkungan Pemerintah Kabupaten Merangin, 2016 <i>Percentage of Civil Servants by Educational Attainment in Governance of Merangin Regency, 2016.....</i> | 16 |
| 3.1 | Jumlah Penduduk per Kecamatan di Kabupaten Merangin, 2016 <i>Population by Subdistrict in Merangin Regency, 2016</i> | 65 |
| 3.2 | Jumlah Penduduk per Kelompok Umur di Kabupaten Merangin, 2016 <i>Population by Age in Merangin Regency, 2016.....</i> | 66 |
| 10.1 | Persentase Penduduk Menurut Golongan Pengeluaran per Kapita Sebulan di Kabupaten Merangin, 2016 <i>Percentage of Population by Monthly per Capita Expenditure Class in Merangin Regency, 2016.....</i> | 240 |

PENJELASAN UMUM EXPLANATORY NOTES

Tanda-tanda, satuan-satuan dan lain-lainnya yang digunakan dalam publikasi ini adalah sebagai berikut:

Symbols measurement unit and other acronyms which are used in this publication, are as follows:

TANDA-TANDA/SYMBOLS

| | |
|----------------------------------------------------------|-------------------|
| Data belum tersedia/ <i>Data not yet available</i> | : ... |
| Data tidak tersedia/ <i>Data not available</i> | : - |
| Data dapat diabaikan/ <i>Data negligible</i> | : 0 |
| Tanda desimal/ <i>Decimal point</i> | : , |
| Angka sementara/ <i>Final</i> | : x) |
| Angka sangat sementara/ <i>Preliminary</i> | : xx) |
| Angka sangat-sangat sementara/ <i>Advance</i> | : xxx) |
| Angka diperbaiki/ <i>Revised figures</i> | : r) |
| Angka perkiraan/ <i>Estimated figures</i> | : e) |
| Rupiah/ <i>Rupiah</i> | : Rp. |
| Dollar Amerika/ <i>US Dollars</i> | : \$ |
| Meter/ <i>Meter</i> | : m |
| Meter persegi/ <i>meter per square</i> | : m ² |
| Meter kubik/ <i>meter cubic</i> | : m ³ |
| Kilometer/ <i>kilometer</i> | : km |
| Kilometer persegi/ <i>kilometer per square</i> | : km ² |
| Hektar/ <i>hectare</i> | : ha |

SATUAN / UNITS

| | |
|---------------------------------------------------------|--------------------------------|
| Barrel/ <i>barrel</i> | : 158,99 liter/litres=1/6,2898 |
| Botol/ <i>bottle</i> | : 700 cc |
| Kilometer (km)/ <i>kilometers (km)</i> | : 1000 meter/meters (m) |
| Kwintal (kw)/ <i>quintal (ql)</i> | : 100 kg |
| Liter (untuk beras)/ <i>litre (for rice)</i> | : 0,80 kg |
| Metric cubic feet (mef)/ <i>metric cubic feet</i> | : 1/35,3 m ³ |
| Metric ton (m.ton)/ <i>metric ton (m.ton)</i> | : 0,98421 long ton=1000 kg |
| Ons (o)/ <i>ounce (oz)</i> | : 28,31 gram/grams |
| Ton/ <i>ton</i> | : 1000 kg |
| Sak (untuk semen)/ <i>sack (for cement)</i> | : 40 kg atau |

Satuan lain: buah, bungkus, butir, helai/lembar, kaleng, batang, pulsa, ton kilometer (ton-km), jam, menit, persen (%)

Other units: unit, pack, number, pieces, tin, pulsa, ton-kilometers (ton-km), hour, minute, percents (%)



BAB 1

Chapter

GEOGRAFI

Geography



Kabupaten Merangin secara geografis terletak antara $101^{\circ}03'23''$ - $102^{\circ}03'35''$ Bujur Timur dan $103^{\circ}9'23''$ - $104^{\circ}6'9''$ Lintang Selatan.

Geographically, Merangin Regency lies between $101^{\circ}03'23''$ - $102^{\circ}03'35''$ east longitude, and $103^{\circ}9'23''$ - $104^{\circ}6'9''$ south longitude



Sebelah utara berbatasan dengan Kabupaten Bungo, sebelah timur berbatasan dengan Kabupaten Sarolangun, sebelah selatan berbatasan dengan Kabupaten Lebong dan sebelah barat berbatasan dengan Kabupaten Kerinci.

Merangin borders on Bungo Regency in the north side, Sarolangun Regency in the east side, Lebong Regency in the south side and Kerinci Regency in the west side.

Bab 1 GEOGRAFI

Kabupaten Merangin secara geografis terletak antara 101°32'39" – 102°38'35" Bujur Timur dan 1°39'23" – 2°46'9" Lintang Selatan. Sebelah utara berbatasan dengan Kabupaten Bungo, sebelah timur berbatasan dengan Kabupaten Sarolangun, sebelah selatan berbatasan dengan Kabupaten Lebong dan sebelah barat berbatasan dengan Kabupaten Kerinci. Luas wilayah Kabupaten Merangin 7.679 km² yang terdiri dari:

- Kecamatan Jangkat
967,23Km² (12,60 %)
- Kecamatan Sungai Tenang
593,46Km² (7,73 %)
- Kecamatan Muara Siau
655,06Km² (8,53 %)
- Kecamatan Lembah Masurai
688,99Km² (8,97 %)
- Kecamatan Tiang Pumpung
274,86Km² (3,58 %)
- Kecamatan Pamenang
346,54Km² (4,51 %)
- Kecamatan Pamenang Barat
199,55Km² (2,60 %)
- Kecamatan Renah Pamenang
107,58Km² (1,40 %)
- Kecamatan Pamenang Selatan
167,47Km² (2,18 %)
- Kecamatan Bangko
168,39Km² (2,19 %)

Chapter 1 GEOGRAPHY

Geographically, Merangin Regency lies between 101°32'39" – 102°38'35" east longitude, and 1°39'23" – 2°46'9" south longitude, Merangin borders on Bungo Regency in the north side, Sarolangun Regency in the east side, Lebong Regency in the south side and Kerinci Regency in the west side. Merangin regency is about 7.679 km² wide consists of:

- *Jangkat District
967,23Km² (12,60 %)*
- *Sungai Tenang District
593,46Km² (7,73 %)*
- *Muara Siau District
655,06Km² (8,53 %)*
- *Lembah Masurai District
688,99Km² (8,97 %)*
- *Tiang Pumpung District
274,86Km² (3,58 %)*
- *Pamenang District
346,54Km² (4,51 %)*
- *Pamenang Barat District
199,55Km² (2,60 %)*
- *Renah Pamenang District
107,58Km² (1,40 %)*
- *Pamenang Selatan District
167,47Km² (2,18 %)*
- *Bangko District
168,39Km² (2,19 %)*
- *Bangko Barat District
196,47Km² (2,56 %)*
- *Batang Masumai District
111,34Km² (1,45 %)*

GEOGRAPHY

- Kecamatan Bangko Barat
196,47Km² (2,56 %)
- Kecamatan Batang Masumai
111,34Km² (1,45 %)
- Kecamatan Nalo Tantan
206,58Km² (2,69 %)
- Kecamatan Sungai Manau
295,50Km² (3,85 %)
- Kecamatan Renah Pembarap
272,86Km² (3,55 %)
- Kecamatan Pangkalan Jambu
427,05Km² (5,56 %)
- Kecamatan Tabir
333,33Km² (4,34 %)
- Kecamatan Tabir Ulu
219,64Km² (2,86 %)
- Kecamatan Tabir Selatan
196,25Km² (2,56 %)
- Kecamatan Tabir Ilir
158,92Km² (2,07 %)
- Kecamatan Tabir Timur
108,75Km² (1,42 %)
- Kecamatan Tabir Lintas
115,38Km² (1,50 %)
- Kecamatan Margo Tabir
128,30Km² (1,67 %)
- Kecamatan Tabir Barat
739,50Km² (9,63 %)
- Nalo Tantan District
206,58Km² (2,69 %)
- Sungai Manau District
295,50Km² (3,85 %)
- Renah Pembarap District
272,86Km² (3,55 %)
- Pangkalan Jambu District
427,05Km² (5,56 %)
- Tabir District
333,33Km² (4,34 %)
- Tabir Ulu District
219,64Km² (2,86 %)
- Tabir Selatan District
196,25Km² (2,56 %)
- Tabir Ilir District
158,92Km² (2,07 %)
- Tabir Timur District
108,75Km² (1,42 %)
- Tabir Lintas District
115,38Km² (1,50 %)
- Margo Tabir District
128,30Km² (1,67 %)
- Tabir Barat District
739,50Km² (9,63 %)

Luas wilayah terbesar di Kabupaten Merangin berada di Kecamatan Jangkat sebesar 967,23 Km² atau sebesar 12,60 persen dari total luas wilayah Kabupaten Merangin, diikuti oleh Kecamatan Tabir Barat dan Kecamatan Lembah Masurai masing-masing sebesar 739,40 Km² dan 688,99 Km².

The largest area in Merangin Regency is Jangkat District with 967,23 Km² or 12,60 percent of Merangin Regency area, followed by Tabir Barat District and Lembah Masurai District with each of area is 739,40 Km² and 688,99 Km².

TABEL
TABLE 1.1.1

Jarak dari Ibukota Kecamatan ke Ibukota Kabupaten di Kabupaten Merangin (km), 2016
Distance between Subdistrict Capital and Regency Capital in Merangin Regency (km), 2016

| | KecamatanSubdistrict | IbukotaKecamatanCapital of Subdistrict | JarakkeIbukotaKabupaten Distance to Regency Capital |
|----|-----------------------------|-----------------------------------------------|------------------------------------------------------------|
| | (1) | (2) | (3) |
| 1 | Jangkat | Muara Madras | 137 |
| 2 | Sungai Tenang | RantauSuli | 157 |
| 3 | MuaraSiau | PasarMuaraSiau | 45 |
| 4 | LembahMasurai | PasarMasurai | 62 |
| 5 | TiangPumpung | Sekancing | 32 |
| 6 | Pamenang | Pamenang | 32 |
| 7 | Pamenang Barat | SimpangLimburMerangin | 15 |
| 8 | RenahPamenang | Meranti | 26 |
| 9 | Pamenang Selatan | Tambang Emas | 31 |
| 10 | Bangko | PasarAtasBangko | 0 |
| 11 | Bangko Barat | PulauRengasUlu | 12 |
| 12 | BatangMasumai | LubukGaung | 8 |
| 13 | NaloTantan | Sungai Ulak | 5 |
| 14 | Sungai Manau | Sungai Manau | 42 |
| 15 | RenahPembarap | SimpangParit | 28 |
| 16 | PangkalanJambu | Sungai Jering | 58 |
| 17 | Tabir | PasarRantauPanjang | 28 |
| 18 | TabirUlu | MuaraJernih | 42 |
| 19 | Tabir Selatan | Rawa Jaya | 33 |
| 20 | TabirIrir | RantauLimauManis | 38 |
| 21 | TabirTimur | Sungai Bulian | 68 |
| 22 | TabirLintas | Mensango | 14 |
| 23 | Margo Tabir | TanjungRejo | 30 |
| 24 | Tabir Barat | MuaraKibul | 58 |

Sumber: PemerintahKabupatenMerangin

Source: Merangin Regency Government

TABEL
TABLE

1.1.2

**Jarak antara Kota Bangko dengan Ibukota Kabupaten
Lainnyadi Provinsi Jambi**
*Distance between Bangko and Other Regency Capital in
Jambi Province*

| Kota City | Ibukota Kabupaten Lainnya Other Regency Capital | Jarak Distance (km) |
|----------------------|------------------------------------------------------------|------------------------------------|
| (1) | (2) | (3) |
| Bangko | Kerinci/Sungai Penuh | 168 |
| | Bungo/Muara Bungo | 78 |
| | Tebo/Muara Tebo | 125 |
| | Tanjab Barat/Kuala Tungkal | 407 |
| | Tanjab Timur/Muara Sabak | 345 |
| | Kota Jambi/Jambi | 252 |
| | Batang Hari/Muara Bulian | 183 |
| | Muara Jambi/Sengeti | 297 |
| | Sarolangun/Sarolangun | 72 |

Sumber: Pemerintah Kabupaten Merangin
Source: Merangin Regency Government

Luas Wilayah Menurut Kecamatan di Kabupaten Merangin,

TABEL 1.1.3 2016

TABLE Total Area by Subdistrict in Merangin Regency, 2016

| KecamatanSubdistrict | | Luas (km ²) Total Area (square.km) | PersentasePercentage |
|----------------------|------------------|---------------------------------------------------|----------------------|
| (1) | | (2) | (3) |
| 1 | Jangkat | 967.23 | 12.60 |
| 2 | Sungai Tenang | 593.46 | 7.73 |
| 3 | MuaraSiau | 655.06 | 8.53 |
| 4 | LembahMasurai | 688.99 | 8.97 |
| 5 | TiangPumpung | 274.86 | 3.58 |
| 6 | Pamenang | 346.54 | 4.51 |
| 7 | Pamenang Barat | 199.55 | 2.60 |
| 8 | RenahPamenang | 107.58 | 1.40 |
| 9 | Pamenang Selatan | 167.47 | 2.18 |
| 10 | Bangko | 168.39 | 2.19 |
| 11 | Bangko Barat | 196.47 | 2.56 |
| 12 | BatangMasumai | 111.34 | 1.45 |
| 13 | NaloTantan | 206.58 | 2.69 |
| 14 | Sungai Manau | 295.50 | 3.85 |
| 15 | RenahPembarap | 272.86 | 3.55 |
| 16 | PangkalanJambu | 427.05 | 5.56 |
| 17 | Tabir | 333.33 | 4.34 |
| 18 | TabirUlu | 219.64 | 2.86 |
| 19 | Tabir Selatan | 196.25 | 2.56 |
| 20 | TabirIilir | 158.92 | 2.07 |
| 21 | TabirTimur | 108.75 | 1.42 |
| 22 | TabirLintas | 115.38 | 1.50 |
| 23 | Margo Tabir | 128.30 | 1.67 |
| 24 | Tabir Barat | 739.50 | 9.63 |
| Merangin | | 7 679.00 | 100.00 |

Sumber: Pemerintah Kabupaten Merangin

Source: Merangin Regency Government

TABEL
TABLE 1.1.4

**Tinggi Wilayah di Atas Permukaan Laut (DPL) Menurut
Kecamatan di Kabupaten Merangin, 2016**
*Height Above Mean Sea Level (AMSL) by Subdistrict in
Merangin Regency, 2016*

| | Kecamatan Subdistrict | Ibu kota Kecamatan Capital of Subdistrict | Tinggi Height (meter) |
|----|------------------------------|------------------------------------------------------|--------------------------------------|
| | (1) | (2) | (3) |
| 1 | Jangkat | Muara Madras | 1 035 |
| 2 | Sungai Tenang | Rantau Suli | 720 |
| 3 | MuaraSiau | Pasar Muara Siau | 425 |
| 4 | LembahMasurai | Pasar Masurai | 540 |
| 5 | TiangPumpung | Sekancing | 172 |
| 6 | Pamenang | Pamenang | 51 |
| 7 | Pamenang Barat | Simpang Limbur Merangin | 60 |
| 8 | RenahPamenang | Meranti | 65 |
| 9 | Pamenang Selatan | Tambang Emas | 62 |
| 10 | Bangko | Pasar Atas Bangko | 87 |
| 11 | Bangko Barat | Pulau Rengas Ulu | 96 |
| 12 | BatangMasumai | LubukGaung | 97 |
| 13 | NaloTantan | Sungai Ulak | 115 |
| 14 | Sungai Manau | Sungai Manau | 209 |
| 15 | RenahPembarap | SimpangParit | 204 |
| 16 | PangkalanJambu | Sungai Jering | 213 |
| 17 | Tabir | Pasar Rantau Panjang | 73 |
| 18 | TabirUlu | MuaraJernih | 106 |
| 19 | Tabir Selatan | Rawa Jaya | 60 |
| 20 | TabirIrir | Rantau Limau Manis | 62 |
| 21 | TabirTimur | Sungai Bulian | 69 |
| 22 | TabirLintas | Mensango | 65 |
| 23 | Margo Tabir | Tanjung Rejo | 61 |
| 24 | Tabir Barat | Muara Kibul | 138 |

Sumber: Kantor Pertanahan Kabupaten Merangin

Source: Land Agency of Merangin Regency

BAB

Chapter



PEMERINTAHAN

Government



Banyaknya Pelanggaran Lalu Lintas di Kabupaten Merangin, 2016 sebanyak 5190

Number of Traffic Violation in Merangin Regency, 2016 is 5190



Banyaknya Kasus Pidana Diputuskan di Kabupaten Merangin, 2016 adalah 241



Number of Crime Solved in Merangin Regency, 2016 is 241

Bab 2 PEMERINTAHAN

2.1 Wilayah Administratif

Kabupaten Merangin terdiri dari 24 Kecamatan, 205 desa dan 10 kelurahan, dengan rincian :

- Kecamatan Jangkat terdiri dari 11 desa
- Kecamatan Sungai Tenang terdiri dari 14 desa
- Kecamatan Muara Siau terdiri dari 17 desa
- Kecamatan Lembah Masurai terdiri dari 15 desa
- Kecamatan Tiang Pumpung terdiri dari 6 desa
- Kecamatan Pamenang terdiri dari 13 desa dan 1 kelurahan
- Kecamatan Pamenang Barat terdiri dari 8 desa
- Kecamatan Renah Pamenang terdiri dari 4 desa
- Kecamatan Pamenang Selatan terdiri dari 4 desa
- Kecamatan Bangko terdiri dari 4 desa dan 4 kelurahan
- Kecamatan Bangko Barat terdiri dari 6 desa
- Kecamatan Nalo Tantan terdiri dari 7 desa
- Kecamatan Batang Masumai terdiri dari 10 desa
- Kecamatan Sungai Manau terdiri dari 10 desa
- Renah Pembarap terdiri dari 12 desa
- Kecamatan Pangkalan Jambu terdiri dari 8 desa
- Kecamatan Tabir terdiri dari 6 desa dan 5 kelurahan
- Kecamatan Tabir Ulu terdiri dari 6

Chapter 2 GOVERNMENT

2.1 Administrative Area

Merangin Regency consist of 24 district, 205 rural villages and 10 urban villages with specification :

- *Jangkat District consist of 11 rural villages*
- *Sungai Tenang District consist of 14 rural villages*
- *Muara Siau District consist of 17 rural villages*
- *Lembah Masurai District consist of 15 rural villages*
- *Tiang Pumpung District consist of 6 rural villages*
- *Pamenang District consist of 13 rural villages and 1 urban villages*
- *Pamenang Barat District consist of 8 rural villages*
- *Renah Pamenang District consist of 4 rural villages*
- *Pamenang Selatan District consist of 4 rural villages*
- *Bangko District consist of 4 rural villages and 4 urban villages*
- *Bangko Barat District consist of 6 rural villages*
- *Nalo Tantan District consist of 7 rural villages*
- *Batang Masumai District consist of 10 rural villages*
- *Sungai Manau District consist of 10 rural villages*
- *Renah Pembarap District consist of 12 rural villages*
- *Pangkalan Jambu District consist of 8 rural villages*
- *Tabir District consist of 6 rural villages and 5 urban villages*
- *TabirUlu District consist of 6 rural*

GOVERNMENT

desa

- Kecamatan Tabir Selatan terdiri dari 8 desa
- Kecamatan Tabir Ilir terdiri dari 7 desa
- Kecamatan Tabir Timur terdiri dari 4 desa
- Kecamatan Tabir Lintas terdiri dari 5 desa
- Kecamatan Margo Tabir terdiri dari 6 desa
- Kecamatan Tabir Barat terdiri dari 14 desa

2.2 Dewan Perwakilan Rakyat Daerah

Jumlah anggota Dewan Perwakilan Rakyat Daerah (DPRD) Kabupaten Merangin sebanyak 35 orang dan keseluruhannya adalah laki-laki.

2.3 Pegawai Negeri Sipil

Pegawai Negeri Sipil (PNS) Daerah dalam lingkungan Pemerintah Kabupaten Merangin secara keseluruhan berjumlah 7.278 orang yang terdiri dari 4.342 orang laki-laki (59,66 persen) dan 2.936 orang perempuan (40,34 persen).

Secara umum, tingkat pendidikan PNS terbanyak adalah DIV/S1 yaitu 3.517 orang (48,32 persen).

2.4 Administrasi

Pada sub bab ini tersedia juga data pelayanan pemerintahan seperti jumlah perkara pidana dan perkara keagamaan yang masing-masing ditangani oleh Kepolisian, Pengadilan Negeri, Pengadilan Agama, Kejaksaan Negeri serta jumlah narapidana yang terdapat di LP.

villages

- *Tabir Selatan District consist of 8 rural villages*
- *Tabir Ilir District consist of 7 rural villages*
- *Tabir Timur District consist of 4 rural villages*
- *Tabir Lintas District consist of 5 rural villages*
- *Margo Tabir District consist of 6 rural villages*
- *Tabir Barat district consist of 14 rural villages*

2.2 The Regional House of Representative

Number of Merangin Regency parliament is 35 persons and all of them are men.

2.3 Civil Servants

Civillization government employee in Governance of Merangin regency is 7.278 employees in amount consists of 4.342 men employee (59,66 percent) and 2.936 persons are women (40,34 percent).

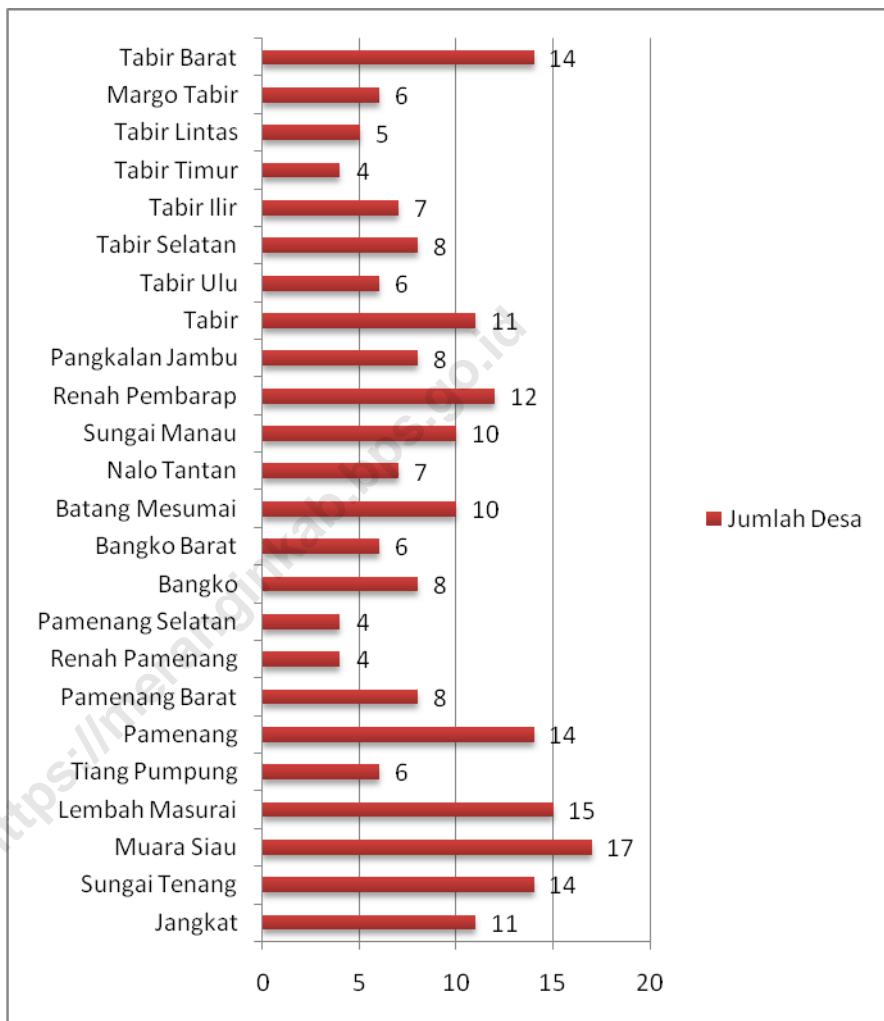
Generally, the education level of government employee is DIV/S1 is 3.517 persons (48,32 percent).

2.4 Administration

This section also contains governmental service data such as number of criminal and religious cases which are handled by police, the court, religious court, public procecutor and number of prisoners retained in government's prison.

Gambar 2.1. Jumlah Desa/Kelurahan Menurut Kecamatan di Kabupaten Merangin, 2016

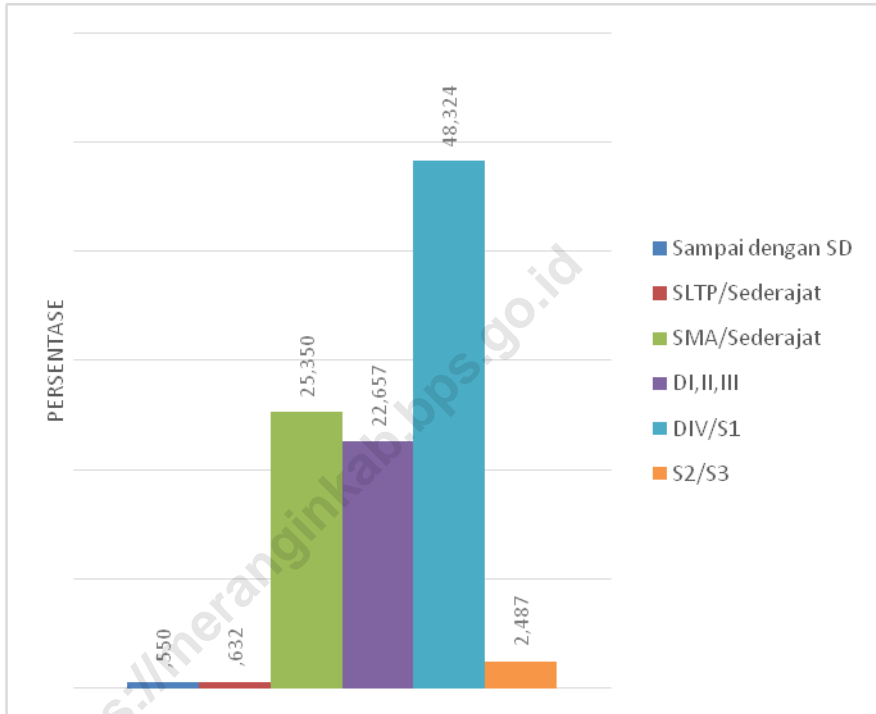
Picture 2.1. Number of Villages by Subdistrict in Merangin Regency, 2016



GOVERNMENT

Gambar 2.2. Persentase Pegawai Negeri Sipil Menurut Pendidikan yang Ditamatkan di Lingkungan Pemerintah Kabupaten Merangin, 2016

Picture 2.2. Percentage of Civil Servants by Educational Attainment in Governance of Merangin Regency, 2016



TABEL
TABLE

2.1.1

Jumlah Desa/Kelurahan Menurut Kecamatan di Kabupaten Merangin, 2016
Number of Villages by Subdistrict in Merangin Regency, 2016

| | Kecamatan Subdistrict | Desa/Village | Kelurahan/Village |
|----|----------------------------------|---------------------|--------------------------|
| | (1) | (2) | (3) |
| 1 | Jangkat | 11 | - |
| 2 | Sungai Tenang | 14 | - |
| 3 | Muara Siau | 17 | - |
| 4 | Lembah Masurai | 15 | - |
| 5 | Tiang Pumpung | 6 | - |
| 6 | Pamenang | 13 | 1 |
| 7 | Pamenang Barat | 8 | - |
| 8 | Renah Pamenang | 4 | - |
| 9 | Pamenang Selatan | 4 | - |
| 10 | Bangko | 4 | 4 |
| 11 | Bangko Barat | 6 | - |
| 12 | Nalo Tantan | 7 | - |
| 13 | Batang Masumai | 10 | - |
| 14 | Sungai Manau | 10 | - |
| 15 | Renah Pembarap | 12 | - |
| 16 | Pangkalan Jambu | 8 | - |
| 17 | Tabir | 6 | 5 |
| 18 | Tabir Ulu | 6 | - |
| 19 | Tabir Selatan | 8 | - |
| 20 | Tabir Ilir | 7 | - |
| 21 | Tabir Timur | 4 | - |
| 22 | Tabir Lintas | 5 | - |
| 23 | Margo Tabir | 6 | - |
| 24 | Tabir Barat | 14 | - |
| | Merangin | 205 | 10 |

Sumber: BPS Kabupaten Merangin

Source: *Statistics of Merangin Regency*

GOVERNMENT

**TABEL
TABLE**

2.2.1

**Susunan Anggota Komisi DPRD Kabupaten Merangin,
2016**
*Formation of Parliament Commission of Merangin
Regency, 2016*

| Nama dan Komisi <i>Name and Commission</i> | Jabatan <i>Position</i> |
|-----------------------------------------------|----------------------------|
| (1) | (2) |

KOMISI I / *Commission I*

BIDANG PEMERINTAHAN & KEUANGAN

Government and Finance

| | | |
|-----|-------------------|----------------------|
| 1. | BADRIHUSIN, SP | KETUA KOMISI I |
| 2. | NILWAN YAHYA, SE | WAKIL KETUA KOMISI I |
| 3. | H.SYAFRUDDIN,S.Pi | SEKRETARIS |
| 4. | H.LUKMAN AIMA, SE | ANGGOTA |
| 5. | Drs.SUDIRMAN,M.Pd | ANGGOTA |
| 6. | JERJANI | ANGGOTA |
| 7. | TARMADI | ANGGOTA |
| 8. | BASTIAN,SH | ANGGOTA |
| 9. | SYAPARUDIN,SH | ANGGOTA |
| 10. | HUSRI | ANGGOTA |

KOMISI II/*Commission II*

BIDANG PEREKONOMIAN & KESEJAHTERAAN

Economics and Welfare

| | | |
|-----|--------------------------|-----------------------|
| 1. | H.ZAMZAMI RAHMAN,S.Pd,MM | KETUA KOMISI II |
| 2. | RAZALI | WAKIL KETUA KOMISI II |
| 3. | HERI S MOHZA | SEKRETARIS |
| 4. | SUBHAN,SE | ANGGOTA |
| 5. | LILIK GUNAWAN, SS | ANGGOTA |
| 6. | AS'ARI ELWAKASA | ANGGOTA |
| 7. | ERLAMBANG,SE | ANGGOTA |
| 8. | DARMADI | ANGGOTA |
| 9. | SYAFRUDDIN | ANGGOTA |
| 10. | ASWAN,ST | ANGGOTA |
| 11. | MUSTOPA | ANGGOTA |

Lanjutan Tabel /Continued Table 2.2.1

| Nama dan Komisi <i>Name and Commission</i> | Jabatan <i>Position</i> |
|-------------------------------------------------------------------------------|----------------------------|
| (1) | (2) |
| KOMISI III/ <i>Commission III</i> BIDANG PEMBANGUNAN <i>Development</i> | |
| 1. ZAINAL AMRI | KETUA KOMISI III |
| 2. NASWAN | WAKIL KETUA KOMISI III |
| 3. AFRIZAL,SE | SEKRETARIS |
| 4. AHMAD KAUSARI,ST,MT | ANGGOTA |
| 5. IDKHAM KHALIK KHAIRI,S.IP | ANGGOTA |
| 6. ADNAN | ANGGOTA |
| 7. SUMARDI | ANGGOTA |
| 8. SYAIFUL HADI,SE | ANGGOTA |
| 9. Drs.H.SOMAD | ANGGOTA |
| 10. ZAINURI | ANGGOTA |
| 11. MADI | ANGGOTA |

Sumber : Sekretariat Dewan Perwakilan Rakyat Daerah Kabupaten Merangin

Source : *Secretariat The Regional House of Representatives of Merangin Regency*

Jumlah Anggota Dewan Perwakilan Rakyat Daerah Menurut Partai Politik dan Jenis Kelamin di Kabupaten Merangin, 2016

TABEL
TABLE 2.2.2

Number of Members of The Regional House of Representatives by Political Parties and Sex in Merangin Regency, 2016

| Partai Politik <i>Political Parties</i> | Jenis Kelamin/Sex | | |
|--------------------------------------------|--------------------------|----------------------------|------------------------|
| | Laki-Laki <i>Male</i> | Perempuan <i>Female</i> | Jumlah <i>Total</i> |
| (1) | (2) | (3) | (4) |
| 1. Partai Nasional Demokrat | 4 | - | 4 |
| 2. Partai Kebangkitan Bangsa | 1 | - | 1 |
| 3. Partai Keadilan Sejahtera | 2 | - | 2 |
| 4. PDI Perjuangan | 4 | - | 4 |
| 5. Partai Golkar | 3 | - | 3 |
| 6. Partai Gerindra | 4 | - | 4 |
| 7. Partai Demokrat | 2 | - | 2 |
| 8. Partai Amanat Nasional | 3 | - | 3 |
| 9. Partai Persatuan Pembangunan | 3 | - | 3 |
| 10. Partai Hanura | 4 | - | 4 |
| 11. Partai Bulan Bintang | 3 | - | 3 |
| 12. Partai Keadilan & Persatuan Indonesia | 2 | - | 2 |
| Merangin | 35 | - | 35 |

Sumber: Sekretariat Dewan Perwakilan Rakyat Daerah Kabupaten Merangin

Source: Secretariat The Regional House of Representatives of Merangin Regency

TABEL
TABLE 2.2.3

Komposisi dan Persentase Anggota DPRD Menurut Fraksi di Kabupaten Merangin, 2016
Composition and Percentage of Members by Fraction of Merangin Regency, 2016

| Nama Fraksi <i>Name of Fraction</i> | Jumlah Anggota <i>Members</i> | Persentase <i>Percentage</i> |
|-----------------------------------------------|-----------------------------------------|----------------------------------------|
| (1) | (2) | (3) |
| 1. Fraksi PDI Perjuangan | 4 | 11.43 |
| 2. Fraksi Nasdem | 4 | 11.43 |
| 3. Fraksi Gerindra PAN | 7 | 20 |
| 4. Fraksi Persatuan Pembangunan | 8 | 22.86 |
| 5. Fraksi Karya Bintang Keadilan | 8 | 22.86 |
| 6. Fraksi Hanura | 4 | 11.43 |
| Jumlah/Total | 35 | 100 |

Sumber: Sekretariat Dewan Perwakilan Rakyat Daerah Kabupaten Merangin
Source: *Secretariat The Regional House of Representatives of Merangin Regency*

GOVERNMENT

TABEL **Kegiatan DPRD Kabupaten Merangin, 2016**
TABLE **2.2.4** **Number of Parliament's Meetings, 2016**

| | Kegiatan Activities | Frekuensi Frequency (kali) |
|-----|----------------------------------|-------------------------------------------|
| | (1) | (2) |
| 1. | Rapat Paripurna | 28 |
| 2. | Rapat Paripurna Istimewa | 5 |
| 3. | Rapat Fraksi Partai Golkar | - |
| 4. | Rapat Fraksi PAN | - |
| 5. | Rapat Fraksi PKS | - |
| 6. | Rapat Fraksi PDI-P | - |
| 7. | Rapat Fraksi Gabungan I | - |
| 8. | Rapat Fraksi Gabungan II | - |
| 9. | Rapat Pimpinan & Pimpinan Fraksi | 1 |
| 10. | Rapat Gabungan Fraksi | 1 |
| 11. | Rapat Banmus | 9 |
| 12. | Rapat Panitia Anggaran | - |
| 13. | Rapat Komisi I | 8 |
| 14. | Rapat Komisi II | 5 |
| 15. | Rapat Komisi III | 5 |
| 16. | Rapat Gabungan Komisi | - |
| 17. | Rapat Pansus | 3 |
| 18. | Rapat Pimpinan | - |
| 19. | Kunjungan Kerja | 6 |
| 20. | Studi Banding | 8 |
| 21. | Pertemuan LSM & Panggar | - |
| 22. | Diskusi Publik | - |
| 23. | Workshop | - |
| 24. | Keputusan Pimpinan | - |
| 25. | Persetujuan/Dukungan DPR | - |
| 26. | Peraturan Daerah | - |
| 27. | Kesepakatan Bersama | - |
| 28. | Rapat Badan Kehormatan | 5 |
| 29. | Rapat Badan Legislasi | - |

Sumber: Sekretariat Dewan Perwakilan Rakyat Daerah Kabupaten Merangin
 Source: *Secretariat The Regional House of Representatives of Merangin Regency*

TABEL 2.2.5 **Jumlah Keputusan DPRD Kabupaten Merangin, 2013-2016**
TABLE *Number of Merangin Regency Parliament Decision, 2013-2016*

| Keputusan Decision | Tahun Year | | | |
|-------------------------|---------------|-----------|-----------|-----------|
| | 2013 | 2014 | 2015 | 2016 |
| (1) | (2) | (3) | (4) | (5) |
| 1. Peraturan Daerah | 1 | 9 | 2 | 2 |
| 2. Keputusan Dewan | 7 | 15 | 17 | 11 |
| 3. Keputusan Pimpinan | 13 | 9 | 2 | 2 |
| 4. Persetujuan/Dukungan | 6 | - | 7 | 6 |
| 5. Pernyataan Pendapat | - | - | - | - |
| 6. Resolusi | - | - | - | - |
| Jumlah Total | 29 | 33 | 28 | 21 |

Sumber: Sekretariat Dewan Perwakilan Rakyat Daerah Kabupaten Merangin
 Source: *Secretariat The Regional House of Representatives of Merangin Regency*

GOVERNMENT

TABEL 2.3.1 **Nama Bupati Kabupaten Merangin, 1967 –2016**
TABLE *Names of Chives of Merangin Regency, 1967– 2016*

| | Nama Name | Mulai Tahun Start | Sampai dengan Tahun End |
|-----|-------------------------|------------------------------|----------------------------------------|
| | (1) | (2) | (3) |
| 1. | ALAMSYAH BRAKSAN | 1965 | 1968 |
| 2. | H. SYAMSUDIN UBAN | 1968 | 1971 |
| 3. | MAAM DATUK MAJO INDO | 1971 | 1971 |
| 4. | H. MOHAMAD SYUKUR | 1971 | 1983 |
| 5. | H. A. RAHMAN SYUKUR | 1983 | 1987 |
| 6. | Drs. H. HASAN | 1987 | 1988 |
| 7. | H. BAMBANG SUKO WINARNO | 1988 | 1993 |
| 8. | Drs. H. ZAINUL IMRON | 1993 | Juli 1998 |
| 9. | H. ROTANI YUTAKA, SH | Juli 1998 | Agustus 2008 |
| 10. | Drs. H. NALIM, SH, MM | Agustus 2008 | Agustus 2013 |
| 11. | AL HARIS, S.Sos, M.Hum | Agustus 2013 | <i>s.d. sekarang</i> |

Sumber: Sekretariat Daerah Kabupaten Merangin
 Source: *Regional Secretariat of Merangin Regency*

TABEL
TABLE

2.3.2

Jumlah Pegawai Negeri Sipil Menurut Dinas/Instansi Pemerintah dan Jenis Kelamin di Kabupaten Merangin, 2016
Number of Civil Servants by Institution/Office and Sex in Merangin Regency, 2016

| Dinas/Instansi Pemerintahan <i>Institution/Office</i> | Jenis Kelamin/Sex | | Jumlah <i>Total</i> |
|----------------------------------------------------------|--------------------------|----------------------------|------------------------|
| | Laki-laki <i>Male</i> | Perempuan <i>Female</i> | |
| (1) | (2) | (3) | (4) |
| Sekretariat Daerah | 60 | 99 | 159 |
| Inspektorat | 21 | 34 | 55 |
| Sekretariat DPRD | 11 | 34 | 45 |
| Sekretariat KPU | 2 | 5 | 7 |
| RSD. Kol. Abundjani | 195 | 71 | 266 |
| Dinas Kebudayaan, Pariwisata, Pemuda dan Olah Raga | 16 | 23 | 39 |
| Dinas Kependudukan Catatan Sipil | 12 | 19 | 31 |
| Dinas Kesehatan | 64 | 43 | 107 |
| Dinas Koperasi Perindustrian dan Perdagangan | 16 | 29 | 45 |
| Dinas Pendidikan Dan Kebudayaan | 30 | 34 | 64 |
| Dinas Perhubungan, Komunikasi dan Informasi | 8 | 48 | 56 |
| Dinas Perkebunan dan Peternakan | 29 | 70 | 99 |
| Dinas Perikanan | 19 | 22 | 41 |

GOVERNMENT

Lanjutan Tabel /Continued Table 2.3.2

| Dinas/Instansi Pemerintahan <i>Institution/Office</i> | Jenis Kelamin/Sex | | Jumlah <i>Total</i> |
|----------------------------------------------------------|--------------------------|----------------------------|------------------------|
| | Laki-laki <i>Male</i> | Perempuan <i>Female</i> | |
| (1) | (2) | (3) | (4) |
| Dinas Pertanian Tanaman Pangan dan Hortikultura | 43 | 102 | 145 |
| Dinas Pekerjaan Umum dan Perumahan | 25 | 86 | 111 |
| Dinas Perumahan, Perkotaan dan Kebersihan | 7 | 38 | 45 |
| Dinas Pendapatan Daerah | 0 | 0 | 0 |
| Badan Kepegawaian Daerah | 21 | 42 | 63 |
| Badan Pengelola Keuangan dan Aset Daerah | 30 | 35 | 65 |
| Badan Pemberdayaan Masyarakat dan Pemerintah Desa | 17 | 23 | 40 |
| Badan Perencanaan dan Pembangunan Daerah | 15 | 30 | 45 |
| Badan Pemberdayaan Perempuan dan Keluarga Berencana | 22 | 17 | 39 |
| Badan Penanggulangan Bencana Daerah | 4 | 17 | 21 |
| Kantor Satuan Polisi Pamong Praja | 5 | 52 | 57 |

Lanjutan Tabel /Continued Table 2.3.2

| Dinas/Instansi Pemerintahan <i>Institution/Office</i> | Jenis Kelamin/Sex | | Jumlah <i>Total</i> |
|----------------------------------------------------------|--------------------------|----------------------------|------------------------|
| | Laki-laki <i>Male</i> | Perempuan <i>Female</i> | |
| (1) | (2) | (3) | (4) |
| UPTD SKB - Dinas Pendidikan | 4 | 6 | 10 |
| Puskesmas | 563 | 125 | 688 |
| Labor Kesehatan | 12 | 5 | 17 |
| Kantor Camat | 46 | 311 | 357 |
| Kantor Lurah | 37 | 44 | 81 |
| Sekretaris Desa | 0 | 0 | 0 |
| Guru | 1743 | 1291 | 3034 |

Sumber : Badan Kepegawaian Daerah Kabupaten Merangin

Source : Regional Personnel Bureau of Merangin Regency

TABEL 2.3.3 Jumlah Pegawai Negeri Sipil Menurut Pendidikan Tertinggi yang Ditamatkan dan Jenis Kelamin di Kabupaten Merangin, 2016
TABLE *Number of Civil Servants by Educational Attainment and Sex in Merangin Regency, 2016*

| Pendidikan Terakhir <i>Educational Attainment</i> | Jenis Kelamin/Sex | | |
|----------------------------------------------------------------|--------------------------|----------------------------|------------------------|
| | Laki-Laki <i>Male</i> | Perempuan <i>Female</i> | Jumlah <i>Total</i> |
| (1) | (2) | (3) | (4) |
| Sampai dengan SD <i>Up to Primary School</i> | 2 | 38 | 40 |
| SLTP/Sederajat <i>General/Vocational Junior High School</i> | 8 | 38 | 46 |
| SMA/Sederajat <i>General/Vocational Senior High School</i> | 821 | 1 024 | 1 845 |
| Diploma I,II,III <i>Diploma I,II,III</i> | 1 119 | 530 | 1 649 |
| Diploma IV/Strata Satu (S1) <i>Bachelor</i> | 2 340 | 1 177 | 3 517 |
| Pasca Sarjana (S2)/Doktor (S3) <i>Master/Doctorate</i> | 52 | 129 | 181 |
| Jumlah/Total | 4 342 | 2 936 | 7 278 |

Sumber: Badan Kepegawaian Daerah Kabupaten Merangin
 Source: *Regional Personnel Bureau of Merangin Regency*

TABEL
TABLE

2.3.4

Jumlah Pegawai Negeri Sipil Menurut Dinas/Instansi Pemerintah dan Golongan di Kabupaten Merangin, 2016
Number of Civil Servants by Institution/Office and Hierarchy in Merangin Regency, 2016

| Dinas/Instansi Pemerintahan <i>Institution/Office</i> | Golongan <i>Hierarchy</i> | | | | Jumlah <i>Total</i> |
|----------------------------------------------------------|------------------------------|-----|-----|-----|------------------------|
| | I | II | III | IV | |
| (1) | (2) | (3) | (4) | (5) | (6) |
| Sekretariat Daerah | 1 | 57 | 85 | 16 | 159 |
| Inspektorat | 0 | 14 | 31 | 10 | 55 |
| Sekretariat DPRD | 3 | 11 | 25 | 6 | 45 |
| Sekretariat KPU | 1 | 1 | 5 | 0 | 7 |
| RSD. Kol. Abundjani | 1 | 64 | 187 | 14 | 266 |
| Dinas Kebudayaan, Pariwisata, Pemuda dan Olah Raga | 0 | 9 | 23 | 7 | 39 |
| Dinas Kependudukan Catatan Sipil | 0 | 5 | 19 | 7 | 31 |
| Dinas Kesehatan | 2 | 18 | 77 | 10 | 107 |
| Dinas Koperasi Perindustrian dan Perdagangan | 0 | 7 | 32 | 6 | 45 |
| Dinas Pendidikan Dan Kebudayaan | 0 | 9 | 39 | 16 | 64 |
| Dinas Perhubungan, Komunikasi dan Informasi | 2 | 22 | 26 | 6 | 56 |
| Dinas Perkebunan dan Pernakan | 1 | 18 | 63 | 17 | 99 |

GOVERNMENT

Lanjutan Tabel /Continued Table 2.3.4

| Dinas/Instansi Pemerintahan <i>Institution/Office</i> | Golongan <i>Hierarchy</i> | | | | Jumlah <i>Total</i> |
|----------------------------------------------------------|------------------------------|-----|-----|-----|------------------------|
| | I | II | III | IV | |
| (1) | (2) | (3) | (4) | (5) | (6) |
| Dinas Perikanan | 1 | 4 | 30 | 6 | 41 |
| Dinas Pertanian Tanaman Pangan dan Hortikultura | 0 | 32 | 96 | 17 | 145 |
| Dinas Pekerjaan Umum dan Perumahan | 1 | 28 | 78 | 4 | 111 |
| Dinas Perumahan, Perkotaan dan Kebersihan | 2 | 14 | 26 | 3 | 45 |
| Badan Kepegawaian Daerah | 0 | 14 | 38 | 11 | 63 |
| Badan Pengelola Keuangan dan Aset Daerah | 0 | 16 | 45 | 4 | 65 |
| Badan Pemberdayaan Masyarakat dan Pemerintah Desa | 0 | 10 | 24 | 6 | 40 |
| Badan Perencanaan dan Pembangunan Daerah | 0 | 9 | 32 | 4 | 45 |
| Badan Pemberdayaan Perempuan dan Keluarga Berencana | 0 | 8 | 25 | 6 | 39 |
| Badan Penanggulangan Bencana Daerah | 0 | 7 | 8 | 6 | 21 |
| Kantor Satuan Polisi Pamong Praja | 1 | 30 | 24 | 2 | 57 |

Lanjutan Tabel /Continued Table 2.3.4

| Dinas/Instansi Pemerintahan <i>Institution/Office</i> | Golongan <i>Hierarchy</i> | | | | Jumlah <i>Total</i> |
|----------------------------------------------------------|------------------------------|-----|-------|-------|------------------------|
| | I | II | III | IV | |
| (1) | (2) | (3) | (4) | (5) | (6) |
| UPTD SKB - Dinas Pendidikan | 0 | 0 | 8 | 2 | 10 |
| Puskesmas | 3 | 322 | 360 | 3 | 688 |
| Labor Kesehatan | 0 | 4 | 12 | 1 | 17 |
| Kantor Camat | 9 | 149 | 150 | 49 | 357 |
| Kantor Lurah | 2 | 18 | 57 | 4 | 81 |
| Sekretaris Desa | 0 | 0 | 0 | 0 | 0 |
| Guru | 17 | 406 | 1 377 | 1 234 | 3 034 |

Sumber : Badan Kepegawaian Daerah Kabupaten Merangin

Source : *Regional Personnel Bureau of Merangin Regency*

TABEL 2.3.5 **Jumlah Pegawai Negeri Sipil yang Mendapat Dana Pengembangan SDM melalui Diklat Perencanaan, 2016**
TABLE 2.3.5 **Number of Civil Servants who Receive The Human Natural Resources Development Fund Through Governmental Career Training, 2016**

| Diklat Perencanaan Governmental Career Training | Jumlah Total |
|------------------------------------------------------------|-------------------------|
| (1) | (2) |
| 1. SPAMEN/DIKLATPIM TK II | 0 |
| 2. DIKLATPIM TK III | 2 |
| 3. DIKLATPIM TK IV | 9 |
| Jumlah | 11 |

Sumber : Badan Kepegawaian Daerah Kabupaten Merangin
 Source : Regional Personnel Bureau of Merangin Regency

TABEL
TABLE

2.3.6

Jumlah Pegawai Negeri Sipil di Instansi Vertikal Menurut Unit Organisasi/Badan dan Jenis Kelamin di Kabupaten Merangin, 2016

Number of Civil Servants of Vertical Institutions by Unit Institution and Sex in Merangin Regency, 2016

| Unit Organisasi>Nama Badan <i>Organization and Institution Unit</i> | Jenis Kelamin/Sex | | Jumlah <i>Total</i> |
|------------------------------------------------------------------------|--------------------------|----------------------------|------------------------|
| | Laki-laki <i>Male</i> | Perempuan <i>Female</i> | |
| (1) | (2) | (3) | (4) |
| 1. Kejaksaan Negeri | 18 | 5 | 23 |
| 2. Pengadilan Negeri | 23 | 4 | 27 |
| 3. Pengadilan Agama | 9 | 6 | 15 |
| 4. Badan Pusat Statistik | 16 | 10 | 26 |
| 5. Kantor Pertanahan | 19 | 9 | 28 |
| 6. Kantor Pelayanan Pajak* | | | |
| 7. Lembaga Pemasyarakatan Bangko | 33 | 5 | 38 |
| 8. Kantor Pelayanan Perbendaharaan Negara* | | | |

Sumber : Masing-masing Instansi Vertikal

Source : Each of Vertical Institution

Ket : *Data belum tersedia

TABEL
TABLE

2.3.7

Jumlah Pegawai Negeri Sipil di Instansi Vertikal Menurut Unit Organisasi/Badan dan Golongan/Kepangkatan di Kabupaten Merangin, 2016

Number of Civil Servants of Vertical Institutions by Unit Institution and Hierarchy in Merangin Regency, 2016

| | Unit Organisasi/Nama Badan <i>Organization and Institution Unit</i> | Golongan <i>Hierarchy</i> | | | | Jumlah <i>Total</i> |
|----|------------------------------------------------------------------------|------------------------------|-----|-----|-----|------------------------|
| | | I | II | III | IV | |
| | (1) | (2) | (3) | (4) | (5) | (6) |
| 1. | Kejaksaan Negeri | 0 | 6 | 16 | 1 | 23 |
| 2. | Pengadilan Negeri | 2 | 2 | 20 | 3 | 27 |
| 3. | Pengadilan Agama | 0 | 0 | 12 | 3 | 15 |
| 4. | Badan Pusat Statistik | 0 | 4 | 22 | 0 | 26 |
| 5. | Kantor Pertanahan | 0 | 9 | 18 | 1 | 28 |
| 6. | Kantor Pelayanan Pajak* | | | | | |
| 7. | Lembaga Pemasyarakatan Bangko | 0 | 18 | 19 | 1 | 38 |
| 8. | Kantor Pelayanan Perbendaharaan Negara* | | | | | |

Sumber : Masing-masing Instansi Vertikal
Source : *Each of Vertical Institution*

Ket : *Data belum tersedia

TABEL
TABLE 2.4.1

**Banyaknya Surat Izin Mengemudi (SIM) yang Dikeluarkan
Kepolisian Resort Merangin Menurut Bulan dan Jenisnya, 2016**
**Number of Driving Licenses Issued by District Police Office in
Merangin by Month and Kind, 2016**

| Bulan Month | A | A Umum | B1 | B1 Umum | B2 | B2 Umum | C | Jumlah Total |
|-----------------------------|-------------|-------------------|------------|--------------------|-----------|--------------------|-------------|-------------------------|
| (1) | (2) | (3) | (4) | (5) | (6) | (7) | (8) | (9) |
| Januari/ <i>January</i> | 240 | 2 | 21 | 32 | 0 | 5 | 241 | 541 |
| Februari/ <i>February</i> | 219 | 0 | 13 | 36 | 0 | 2 | 198 | 468 |
| Maret/ <i>March</i> | 278 | 2 | 16 | 31 | 1 | 1 | 301 | 630 |
| April/ <i>April</i> | 230 | 4 | 16 | 42 | 0 | 2 | 265 | 559 |
| Mei/ <i>May</i> | 397 | 0 | 13 | 43 | 1 | 5 | 322 | 781 |
| Juni/ <i>June</i> | 384 | 0 | 15 | 44 | 1 | 4 | 396 | 844 |
| Juli/ <i>July</i> | 197 | 1 | 8 | 32 | 1 | 2 | 316 | 557 |
| Agustus/ <i>August</i> | 220 | 3 | 25 | 43 | 1 | 6 | 367 | 665 |
| September/ <i>September</i> | 195 | 0 | 18 | 37 | 2 | 0 | 232 | 484 |
| Oktober/ <i>October</i> | 162 | 0 | 17 | 34 | 0 | 3 | 131 | 347 |
| November/ <i>November</i> | 209 | 0 | 23 | 57 | 0 | 4 | 234 | 527 |
| Desember/ <i>December</i> | 284 | 0 | 21 | 47 | 0 | 3 | 298 | 653 |
| MERANGIN | 3015 | 12 | 206 | 478 | 7 | 37 | 3301 | 7056 |

Sumber : Kepolisian Resort Merangin

Source : District Police Office in Merangin

TABEL
TABLE

2.4.2

Banyaknya Surat Tanda Nomor Kendaraan (STNK) dan Tanda Nomor Kendaraan Bermotor (TNKB) yang Dikeluarkan Kepolisian Resort Merangin Menurut Jenis Kendaraan, 2016
Number of Vehicle Registration Certificate and Vehicle Number Signs by District Police Office in Merangin by Kind of Vehicle, 2016

| Jenis Kendaraan <i>Kind of Vehicle</i> | STNK | TNKB |
|-------------------------------------------|---------------|--------------|
| (1) | (2) | (3) |
| 1. Roda Dua (R2) | 15 442 | 7 181 |
| 2. Roda Empat (R4) | 2 623 | 2 712 |
| MERANGIN | 18 065 | 9 893 |

Sumber : Kepolisian Resort Merangin

Source : District Police Office in Merangin

TABEL
TABLE

2.4.3

Jumlah Pelanggaran Lalu Lintas Menurut Jenisnya di Kabupaten Merangin, 2016
Number of Traffic Violation by Kind of Violation in Merangin Regency, 2016

| Jenis Pelanggaran <i>Violations</i> | Jumlah <i>Total</i> |
|-----------------------------------------------|-------------------------------|
| (1) | (2) |
| 1. Kelengkapan Surat-surat | 945 |
| 2. Perlengkapan | 3 007 |
| 3. Muatan | 50 |
| 4. Kecepatan | - |
| 5. Marka/Rambu Lalu Lintas | 44 |
| 6. Lain-lain | 1 144 |
| MERANGIN | 5 190 |

Sumber : Kepolisian Resort Merangin

Source : *District Police Office in Merangin*

TABEL
TABLE

2.4.4

Banyaknya Pelanggaran Lalu Lintas Menurut Jenis Pekerjaan di Kabupaten Merangin, 2016
Number of Traffic Violation by Occupation in Merangin Regency, 2016

| | Bulan | Sopir | Pelajar | PNS | Petani | Swasta |
|----|---------------------|---------------|----------------|----------------------|---------------|----------------|
| | <i>Month</i> | <i>Driver</i> | <i>Student</i> | <i>Civil Servant</i> | <i>Farmer</i> | <i>Private</i> |
| | (1) | (2) | (3) | (4) | (5) | (6) |
| 1 | Januari/January | 36 | 31 | 16 | - | 247 |
| 2 | Februari/February | 19 | 27 | 22 | - | 135 |
| 3 | Maret/March | 41 | 40 | 41 | - | 358 |
| 4 | April/April | 23 | 7 | 19 | - | 168 |
| 5 | Mei/May | 30 | 29 | 52 | - | 456 |
| 6 | Juni/June | 10 | 8 | 7 | - | 70 |
| 7 | Juli/July | 5 | 12 | 5 | - | 55 |
| 8 | Agustus/August | 28 | 18 | 10 | - | 115 |
| 9 | September/September | 4 | 33 | 8 | - | 166 |
| 10 | Oktober/October | 27 | 30 | 22 | - | 241 |
| 11 | November/November | 70 | 129 | 90 | - | 833 |
| 12 | Desember/December | 15 | 71 | 26 | - | 298 |
| | MERANGIN | 308 | 435 | 318 | 0 | 3142 |

Sumber : Kepolisian Resort Merangin

Source : District Police Office in Merangin

Lanjutan Tabel/*Continued Table 2.4.4*

| | Bulan <i>Month</i> | Mahasiswa <i>College Student</i> | Pedagang <i>Trader</i> | Buruh <i>Laborer</i> | Lainnya <i>Other</i> |
|-----------------|-----------------------------|-------------------------------------|---------------------------|-------------------------|-------------------------|
| | (1) | (2) | (3) | (4) | (5) |
| 1 | Januari/ <i>January</i> | 37 | - | - | 46 |
| 2 | Februari/ <i>February</i> | 31 | - | - | 21 |
| 3 | Maret/ <i>March</i> | 30 | - | - | 57 |
| 4 | April/ <i>April</i> | 35 | - | - | 19 |
| 5 | Mei/ <i>May</i> | 87 | - | - | 22 |
| 6 | Juni/ <i>June</i> | 5 | - | - | 12 |
| 7 | Juli/ <i>July</i> | 7 | - | - | 18 |
| 8 | Agustus/ <i>August</i> | 4 | - | - | 12 |
| 9 | September/ <i>September</i> | 15 | - | - | 46 |
| 10 | Oktober/ <i>October</i> | 18 | - | - | 39 |
| 11 | November/ <i>November</i> | 71 | - | - | 167 |
| 12 | Desember/ <i>December</i> | 37 | - | - | 53 |
| MERANGIN | | 377 | 0 | 0 | 512 |

Sumber : Kepolisian Resort Merangin

Source : District Police Office in Merangin

GOVERNMENT

TABEL 2.4.5 **Banyaknya Pelanggaran Lalu Lintas dan Denda yang Dibayarkan di Kabupaten Merangin, 2016**
TABLE *Number of Traffic Violation and Fine Paid in Merangin Regency, 2016*

| | Bulan | Pelanggaran | Denda (Rp) |
|----|-----------------------------|--------------------|--------------------|
| | <i>Month</i> | <i>Violations</i> | <i>Fine</i> |
| | (1) | (2) | (3) |
| 1 | Januari/ <i>January</i> | 431 | 6 620 000 |
| 2 | Februari/ <i>February</i> | 255 | 14 446 000 |
| 3 | Maret/ <i>March</i> | 567 | 12 446 000 |
| 4 | April/ <i>April</i> | 271 | 11 025 000 |
| 5 | Mei/ <i>May</i> | 764 | 6 709 000 |
| 6 | Juni/ <i>June</i> | 112 | 19 140 000 |
| 7 | Juli/ <i>July</i> | 102 | 2 705 000 |
| 8 | Agustus/ <i>August</i> | 187 | 4 500 000 |
| 9 | September/ <i>September</i> | 282 | 4 830 000 |
| 10 | Oktober/ <i>October</i> | 377 | 11 729 000 |
| 11 | November/ <i>November</i> | 1360 | 9 955 000 |
| 12 | Desember/ <i>December</i> | 500 | 17 775 000 |
| | MERANGIN | 5 190 | 121 775 000 |

Sumber : Kepolisian Resort Merangin

Source : District Police Office in Merangin

TABEL
TABLE

2.4.6

**Banyaknya Perkara yang Diterima Pengadilan Agama
Menurut Bulan di Kabupaten Merangin, 2016**
*Number of Crimes Received by Religious Court in Merangin
Regency, 2016*

| Uraian | Jan | Feb | Mar | Apr | Mei | Juni |
|----------------------|------------|------------|------------|------------|------------|-------------|
| <i>Explanation</i> | <i>Jan</i> | <i>Feb</i> | <i>Mar</i> | <i>Apr</i> | <i>May</i> | <i>June</i> |
| (1) | (2) | (3) | (4) | (5) | (6) | (7) |
| 1. Dispensasi Kawin | - | - | 1 | - | 1 | - |
| 2. Pengesahan Nikah | - | - | - | - | - | - |
| 3. Izin Poligami | 1 | - | - | - | - | - |
| 4. Cerai Talak | 12 | 9 | 4 | 9 | 7 | 3 |
| 5. Cerai Gugat | 20 | 17 | 24 | 16 | 27 | 16 |
| 6. Fasakh | - | - | - | - | - | - |
| 7. Nafkah Isteri | - | - | - | - | - | - |
| 8. Ahli Waris | - | - | 1 | - | - | - |
| 9. Wakaf | - | - | - | - | - | - |
| 10. Kewarisan | 1 | - | - | 1 | - | - |
| 11. Hibah | - | - | - | - | - | - |
| 12. Penunjukan.Wali | 1 | - | - | - | - | - |
| 13. Penolakan Kawin | - | - | - | - | - | - |
| 14. Pembatalan Kawin | - | - | - | - | - | - |
| 15. Wasiat | - | - | - | - | - | - |
| 16. Isbat Nikah | 1 | 1 | - | - | - | - |
| 17. Wali Adhol | - | - | 1 | - | - | - |
| 18. Harta Bersama | - | - | - | - | - | - |
| 19. Pengesahan Anak | - | - | - | - | - | - |
| 20. Lain-lain | 1 | - | - | 1 | - | - |

GOVERNMENT

Lanjutan Tabel/*Continued Table 2.4.6*

| Uraian <i>Explanation</i> | Juli <i>July</i> | Agus <i>Aug</i> | Sep <i>Sep</i> | Okt <i>Oct</i> | Nov <i>Nov</i> | Des <i>Dec</i> |
|------------------------------|---------------------|--------------------|-------------------|-------------------|-------------------|-------------------|
| (1) | (8) | (9) | (10) | (11) | (12) | (13) |
| 1. Dispensasi Kawin | 1 | - | - | - | 1 | - |
| 2. Pengesahan Nikah | - | - | - | - | - | - |
| 3. Izin Poligami | - | - | - | - | - | - |
| 4. Cerai Telak | 6 | 12 | 6 | 5 | 11 | 8 |
| 5. Cerai Gugat | 12 | 14 | 31 | 18 | 17 | 6 |
| 6. Fasakh | - | - | - | - | - | - |
| 7. Nafkah Isteri | - | - | - | - | - | - |
| 8. Ahli Waris | - | - | - | - | - | - |
| 9. Wakaf | - | - | - | - | - | - |
| 10. Kewarisan | - | - | - | - | 2 | - |
| 11. Hibah | - | - | - | - | - | - |
| 12. Penunjukan.Wali | - | - | - | - | - | - |
| 13. Penolakan Kawin | - | - | - | - | - | - |
| 14. Pembatalan Kawin | - | - | - | - | - | - |
| 15. Wasiat | - | - | - | - | - | - |
| 16. Isbat Nikah | - | - | 1 | - | 2 | - |
| 17. Wali Adhol | - | - | - | - | - | - |
| 18. Harta Bersama | - | - | - | - | - | - |
| 19. Pengesahan Anak | - | - | - | - | - | - |
| 20. Lain-lain | - | - | - | - | - | - |

Sumber : Pengadilan Agama Kabupaten.Merangin
 Source : *Religious Court of Merangin Regency*

TABEL
TABLE

2.4.7

**Banyaknya Perkara yang Diputuskan Pengadilan Agama
Menurut Bulan di Kabupaten Merangin, 2016**
*Number of Crimes Resolved by Islamic Court in Merangin
Regency, 2016*

| Uraian <i>Explanation</i> | Jan <i>Jan</i> | Peb <i>Feb</i> | Mar <i>Mar</i> | Apr <i>Apr</i> | Mei <i>May</i> | Juni <i>June</i> |
|-------------------------------------|--------------------------|--------------------------|--------------------------|--------------------------|--------------------------|----------------------------|
| (1) | (2) | (3) | (4) | (5) | (6) | (7) |
| 1. Dispensasi Kawin | - | - | - | 2 | 1 | - |
| 2. Pengesahan Nikah | - | - | - | - | - | - |
| 3. Izin Poligami | - | - | - | - | - | - |
| 4. Cerai Talak | 7 | 1 | 17 | 5 | 5 | 12 |
| 5. Cerai Gugat | 16 | 18 | 24 | 20 | 13 | 23 |
| 6. Fasakh | - | - | - | - | - | - |
| 7. Nafkah Isteri | - | - | - | - | - | - |
| 8. Ahli Waris | - | - | - | - | 2 | - |
| 9. Wakaf | - | - | - | - | - | - |
| 10. Kewarisan | - | - | 1 | - | - | - |
| 11. Hibah | - | - | - | - | - | - |
| 12. Penunjukan.Wali | - | 1 | - | - | - | - |
| 13. Penolakan Kawin | - | - | - | - | - | - |
| 14. Pembatalan Kawin | - | - | - | - | - | - |
| 15. Wasiat | - | - | - | - | - | - |
| 16. Isbat Nikah | - | - | 1 | - | - | - |
| 17. Wali Adhol | 1 | - | - | 1 | - | - |
| 18. Harta Bersama | - | - | - | - | - | - |
| 19. Pengesahan Anak | - | - | - | - | - | - |
| 20. Lain-lain | - | - | - | - | - | - |

GOVERNMENT

Lanjutan Tabel /Continued Table 2.4.7

| Uraian <i>Explanation</i> | Juli <i>July</i> | Agus <i>Aug</i> | Sep <i>Sep</i> | Okt <i>Oct</i> | Nop <i>Nov</i> | Des <i>Dec</i> |
|------------------------------|---------------------|--------------------|-------------------|-------------------|-------------------|-------------------|
| (1) | (8) | (9) | (10) | (11) | (12) | (13) |
| 21. Dispensasi Kawin | 1 | - | - | - | - | 1 |
| 22. Pengesahan Nikah | - | - | - | - | - | - |
| 23. Izin Poligami | - | - | - | - | - | - |
| 24. Cerai Telak | 6 | 6 | 6 | 1 | 10 | 6 |
| 25. Cerai Gugat | 23 | 15 | 19 | 30 | 22 | 15 |
| 26. Fasakh | - | - | - | - | - | - |
| 27. Nafkah Isteri | - | - | - | - | - | - |
| 28. Ahli Waris | - | - | - | - | - | - |
| 29. Wakaf | - | - | - | - | - | - |
| 30. Kewarisan | - | - | - | - | - | - |
| 31. Hibah | - | - | - | - | - | - |
| 32. Penunjukan.Wali | - | - | - | - | - | - |
| 33. Penolakan Kawin | - | - | - | - | - | - |
| 34. Pembatalan Kawin | - | - | 1 | - | - | - |
| 35. Wasiat | - | - | - | - | - | - |
| 36. Isbat Nikah | - | - | - | 1 | - | 2 |
| 37. Wali Adhol | - | - | - | - | - | - |
| 38. Harta Bersama | - | - | - | - | - | - |
| 39. Pengesahan Anak | - | - | - | - | - | - |
| 40. Lain-lain | - | 1 | - | - | - | - |

Sumber : Pengadilan Agama Kabupaten.Merangin

Source : Religious Court of Merangin Regency

**TABEL
TABLE**

2.4.8

Banyaknya Kasus Pidana Diputuskan dan
Terdakwa/Tertuduh Menurut Jenis Kelamin di Kabupaten
Merangin, 2016
*Number of Crime Solved and Accused by Sex in Merangin
Regency, 2016*

| Bulan <i>Month</i> | Kasus Pidana Diputuskan <i>Crime Solved</i> | Terdakwa/Tertuduh <i>Accused</i> | |
|--------------------------------|---------------------------------------------------|-------------------------------------|----------------------------|
| | | Laki-laki <i>Male</i> | Perempuan <i>Female</i> |
| (1) | (2) | (3) | (4) |
| 1. Januari/ <i>January</i> | 23 | 26 | 4 |
| 2. Februari/ <i>February</i> | 17 | 20 | - |
| 3. Maret/ <i>March</i> | 20 | 22 | - |
| 4. April/ <i>April</i> | 13 | 14 | 1 |
| 5. Mei/ <i>May</i> | 20 | 23 | 1 |
| 6. Juni/ <i>June</i> | 32 | 35 | - |
| 7. Juli/ <i>July</i> | 13 | 14 | - |
| 8. Agustus/ <i>August</i> | 27 | 27 | 6 |
| 9. September/ <i>September</i> | 15 | 19 | 1 |
| 10. Oktober/ <i>October</i> | 20 | 28 | 2 |
| 11. November/ <i>November</i> | 19 | 25 | - |
| 12. Desember/ <i>December</i> | 22 | 23 | 1 |
| MERANGIN | 241 | 276 | 16 |

Sumber : Pengadilan Negeri Bangko

Source : State Court of Bangko

TABEL
TABLE

2.4.9

Banyaknya Perkara Pidana dan Perdata yang Masuk dan yang Telah Diputuskan oleh Pengadilan Negeri Bangko, 2010-2016
Number of Civil and Criminal Cases Reported and Settled in State Court of Bangko, 2010-2016

| Tahun Year | Pidana Criminal | | | Perdata Civil | | |
|---------------|--------------------|------------------|--------------------------|-------------------|------------------|--------------------------|
| | Masuk Reported | Putus Settled | Sisa To be Settled | Masuk Reported | Putus Settled | Sisa To be Settled |
| (1) | (2) | (3) | (4) | (5) | (6) | (7) |
| 2010 | 149 | 167 | 5 | 13 | 15 | 4 |
| 2011 | 119 | 109 | 15 | 12 | 13 | 3 |
| 2012 | 131 | 128 | 18 | 10 | 7 | 6 |
| 2013 | 122 | 116 | 6 | 9 | 12 | 3 |
| 2014 | 181 | 152 | 29 | 19 | 12 | 7 |
| 2015 | 215 | 174 | 41 | 20 | 17 | 3 |
| 2016 | 218 | 200 | 18 | 23 | 18 | 5 |

Sumber : Pengadilan Negeri Bangko
 Source : State Court of Bangko

TABEL
TABLE 2.4.10

Banyaknya Perkara Masuk, Diselesaikan dan Tahanan Menurut Bulan di Kejaksaan Negeri Kabupaten Merangin, 2016
Number of Crime Reported, Solved and Prisoners by Month in Public Prosecutor of Merangin Regency, 2016

| Bulan Month | Banyaknya Perkara yang Masuk Number of Fited Suits | Jumlah Tahanan Number of Prisoners | Perkara yang Diselesaikan Number of Law Suits Already Finished |
|--------------------------------|---------------------------------------------------------------------------|---------------------------------------------------|-----------------------------------------------------------------------------------|
| (1) | (2) | (3) | (4) |
| 1. Januari/ <i>January</i> | 9 | 16 | 14 |
| 2. Februari/ <i>February</i> | 19 | 12 | 28 |
| 3. Maret/ <i>March</i> | 16 | 22 | 15 |
| 4. April/ <i>April</i> | 8 | 16 | 13 |
| 5. Mei/ <i>May</i> | 39 | 25 | 8 |
| 6. Juni/ <i>June</i> | 11 | 28 | 18 |
| 7. Juli/ <i>July</i> | 16 | 14 | 19 |
| 8. Agustus/ <i>August</i> | 9 | 25 | 24 |
| 9. September/ <i>September</i> | 29 | 14 | 16 |
| 10. Oktober/ <i>October</i> | 16 | 30 | 11 |
| 11. November/ <i>November</i> | 12 | 21 | 19 |
| 12. Desember/ <i>December</i> | 24 | 19 | 33 |
| MERANGIN | 208 | 242 | 218 |

Sumber : Kejaksaan Negeri Bangko
Source : Public Prosecutor Office Bangko

TABEL
TABLE 2.4.11

Banyaknya Perkara Pidana yang Dapat Diselesaikan di Kejaksaan Negeri Bangko dengan Acara Pemeriksaan Biasa/Singkat, 2016
Number of Criminal Case Resolved by Public Prosecutor Office Bangko with Regular/Short Interrogation, 2016

| Tindak Pidana | Jumlah Perkara yang Masuk | Jumlah Perkara Tunggakan | Perkara yang Telah Diselesaikan | Sisa Perkara yang Belum Diselesaikan |
|-------------------|---------------------------|--------------------------|---------------------------------|--------------------------------------|
| (1) | (2) | (3) | (4) | (5) |
| Narkoba | 48 | - | 48 | - |
| Perkosaan | - | - | - | - |
| Perampokan | 7 | - | 7 | - |
| Pencurian | 42 | - | 42 | - |
| Kehutanan | - | - | - | - |
| KDRT | - | - | - | - |
| Perjudian | 9 | - | 9 | - |
| Perlindungan Anak | 14 | - | 14 | - |
| Senjata Api/tajam | 2 | - | 2 | - |
| Perkebunan | - | - | - | - |
| Laka Lantas | 3 | - | 3 | - |
| Pembunuhan | - | - | - | - |
| Pertambangan | 5 | - | 5 | - |
| Perkara Lainnya | - | - | - | - |

Sumber : Kejaksaan Negeri Bangko
Source : Public Prosecutor Office Bangko

Banyaknya Narapidana Menurut Bulan dan Lamanya Hukuman di
Kabupaten Merangin, 2016

TABEL
TABLE

2.4.12

*Number of Prisoner by Month and Time in Jail in Merangin
Regency, 2016*

| | Bulan Month | Lamanya Hukuman/Time in Jail | | | |
|-----|---------------------|---------------------------------------|----------------------------|-------------------------------|----------------------------|
| | | > 5 Tahun <i>more than 5 years</i> | | 1-5 Tahun <i>1-5 Years</i> | |
| | | Laki-laki <i>Male</i> | Perempuan <i>Female</i> | Laki-laki <i>Male</i> | Perempuan <i>Female</i> |
| | | (1) | (2) | (3) | (4) |
| 1. | Januari/January | 83 | - | 5 | 1 |
| 2. | Februari/February | 4 | 2 | 6 | 1 |
| 3. | Maret/March | 11 | 1 | 2 | - |
| 4. | April/April | 6 | - | 2 | - |
| 5. | Mei/May | 10 | - | 1 | - |
| 6. | Juni/June | 17 | - | 2 | 1 |
| 7. | Juli/July | 9 | - | 4 | 1 |
| 8. | Agustus/August | 4 | - | 4 | 1 |
| 9. | September/September | 6 | 3 | 1 | - |
| 10. | Oktober/October | 7 | - | 4 | - |
| 11. | November/November | 10 | 2 | 8 | - |
| 12. | Desember/December | 2 | - | 5 | - |

GOVERNMENT

Lanjutan Tabel /Continued Table 2.4.12

| Bulan Month | Lamanya Hukuman/Time in Jail | | | |
|------------------------|--------------------------------|---------------------|-------------------|---------------------|
| | < 1 Tahun Less than 1 Years | | Jumlah/Total | |
| | Laki-laki Male | Perempuan Female | Laki-laki Male | Perempuan Female |
| (1) | (6) | (7) | (8) | (9) |
| 1. Januari/January | 18 | 3 | 18 | 3 |
| 2. Februari/February | 15 | - | 15 | - |
| 3. Maret/March | 6 | - | 6 | - |
| 4. April/April | 7 | - | 7 | - |
| 5. Mei/May | 8 | - | 8 | - |
| 6. Juni/June | 6 | - | 6 | - |
| 7. Juli/July | 10 | - | 10 | - |
| 8. Agustus/August | 1 | 1 | 1 | 1 |
| 9. September/September | 8 | 1 | 8 | 1 |
| 10. Oktober/October | 14 | - | 14 | - |
| 11. November/November | 11 | - | 11 | - |
| 12. Desember/December | 10 | - | 10 | - |

Sumber : Lembaga Pemasyarakatan Kabupaten Merangin
 Source : Rehabilitation/Jail Office of Merangin Regency

TABEL
TABLE 2.4.13

Banyaknya Narapidana Menurut Bulan, Kelompok dan Jenis Kelamin di Kabupaten Merangin, 2016
Number of Prisoners by Month, Goup and Sex in Merangin Regency, 2016

| Bulan <i>Month</i> | Dewasa/ <i>Adult</i> | | Remaja/ <i>Teenager</i> | |
|--------------------------------|--------------------------|----------------------------|--------------------------|----------------------------|
| | Laki-laki <i>Male</i> | Perempuan <i>Female</i> | Laki-laki <i>Male</i> | Perempuan <i>Female</i> |
| (1) | (2) | (3) | (4) | (5) |
| 1. Januari/ <i>January</i> | 72 | 4 | 34 | - |
| 2. Februari/ <i>February</i> | 20 | 3 | 5 | - |
| 3. Maret/ <i>March</i> | 15 | 1 | 2 | - |
| 4. April/ <i>April</i> | 12 | - | 1 | - |
| 5. Mei/ <i>May</i> | 16 | - | 2 | - |
| 6. Juni/ <i>June</i> | 19 | 1 | 4 | - |
| 7. Juli/ <i>July</i> | 17 | - | - | - |
| 8. Agustus/ <i>August</i> | 11 | 1 | 1 | - |
| 9. September/ <i>September</i> | 12 | 4 | 2 | - |
| 10. Oktober/ <i>October</i> | 19 | - | 2 | - |
| 11. November/ <i>November</i> | 17 | 2 | 4 | - |
| 12. Desember/ <i>December</i> | 12 | - | - | - |

GOVERNMENT

Lanjutan Tabel /Continued Table 2.4.13

| Bulan Month | Anak-anak/Kids | | Jumlah/Total | |
|------------------------|-------------------|---------------------|-------------------|---------------------|
| | Laki-laki Male | Perempuan Female | Laki-laki Male | Perempuan Female |
| (1) | (6) | (7) | (8) | (9) |
| 1. Januari/January | 5 | - | 5 | - |
| 2. Februari/February | 1 | - | 1 | - |
| 3. Maret/March | - | - | - | - |
| 4. April/April | 7 | - | 7 | - |
| 5. Mei/May | 4 | - | 4 | - |
| 6. Juni/June | - | - | - | - |
| 7. Juli/July | - | - | - | - |
| 8. Agustus/August | 1 | - | 1 | - |
| 9. September/September | 2 | - | 2 | - |
| 10. Oktober/October | 3 | - | 3 | - |
| 11. November/November | 1 | - | 1 | - |
| 12. Desember/December | - | - | - | - |

Sumber : Lembaga Pemasyarakatan Kabupaten Merangin
 Source : Rehabilitation/Jail Office of Merangin Regency

TABEL
TABEL 2.4.14

Banyaknya Narapidana Menurut Jenis Kejahatan/Pelanggaran dan Jenis Kelamin di Kabupaten Merangin, 2016
Number of Prisoners by Kind of Crime and Sex in Merangin Regency, 2016

| Jenis Pelanggaran | Jenis Kelamin | | Jumlah Total |
|-----------------------------------|-------------------|---------------------|--------------|
| | Sex | | |
| | Laki-laki Male | Perempuan Female | |
| (1) | (2) | (3) | (4) |
| 1. Politik terhadap Kepala Negara | - | - | - |
| 2. Ketertiban Umum | 1 | - | 1 |
| 3. Pembakaran | 1 | - | 1 |
| 4. Kesusilaan | 3 | - | 3 |
| 5. Perjudian | 21 | - | 21 |
| 6. Penculikan | - | - | - |
| 7. Pembunuhan | 10 | - | 10 |
| 8. Penganiayaan | 11 | - | 3 |
| 9. Pencurian | 132 | 1 | 133 |
| 10. Perampokan | 25 | - | 25 |
| 11. Memeras/Mengancam | 1 | - | 1 |
| 12. Penggelapan | 18 | 1 | 19 |
| 13. Penipuan | 9 | - | 9 |
| 14. Penadahan | 3 | - | 3 |
| 15. Lain-lain Kejahatan | 15 | - | 15 |
| 16. Kejahatan Ekonomi | - | - | - |
| 17. Pelanggaran KUHP | - | - | - |
| 18. Pelanggaran Ekonomi | - | - | - |
| 19. Narkotika | 111 | 14 | 115 |
| 20. Psikotropika | - | - | - |
| 21. Korupsi | 11 | 1 | 12 |
| 22. Kehutanan | 1 | - | 1 |
| 23. Terorisme | - | - | - |
| 24. Lain-lain | 110 | - | 110 |

Sumber : Lembaga Pemasyarakatan Kabupaten Merangin

Source : Rehabilitation/Jail Office of Merangin Regency

GOVERNMENT

TABEL
TABLE 2.4.15

Banyaknya Persil Bidang Tanah yang Diberi Sertifikat di Kabupaten Merangin, 2007-2016
The Amount of The Certificated Land in Merangin Regency, 2007-2016

| Tahun Year | Hak Milik Ownership | Hak Guna Bangunan Construction | Hak Pakai User | Hak Guna Usaha Cultivation | Hak Tang- gungan Dependent | Jumlah Total |
|---------------|------------------------|--------------------------------------|----------------------|----------------------------------|----------------------------------|-----------------|
| (1) | (2) | (3) | (4) | (5) | (6) | (7) |
| 2007 | 1433 | 0 | 14 | 0 | 862 | 2 309 |
| 2008 | 4 484 | 12 | 5 | 0 | 1 244 | 5 745 |
| 2009 | 5 139 | 6 | 7 | 0 | 888 | 6 040 |
| 2010 | 5 957 | 4 | 2 | 0 | 558 | 6 521 |
| 2011 | 6 695 | 319 | 58 | 0 | 1 870 | 8 942 |
| 2012 | 1 678 | 167 | 82 | 0 | 1 465 | 3 392 |
| 2013 | 4 270 | 0 | 62 | 0 | 4 300 | 8 632 |
| 2014 | 3 342 | 58 | 84 | 1 | 2 791 | 6 276 |
| 2015 | 5 437 | 94 | 95 | 1 | 2 405 | 8 031 |
| 2016 | 4 470 | 125 | 71 | 0 | 2 263 | 6 929 |

Sumber : Kantor Pertanahan Kabupaten Merangin
Source : Land Agency of Merangin Regency

TABEL
TABLE

2.4.16

Banyaknya Peralihan Hak Atas Tanah di Kabupaten Merangin, 2007-2016
The Amount of Change of The Right on Land in Merangin Regency, 2007-2016

| Tahun | Jual beli dan Hibah | Warisan | Wakaf | Balik Nama Sebagian | Perubahan Hak | Penggabungan Hak | Jumlah |
|-------|---------------------|---------|-------|---------------------|---------------|------------------|--------|
| (1) | (2) | (3) | (4) | (5) | (6) | (7) | (8) |
| 2007 | 781 | 85 | 8 | 525 | 0 | 0 | 1 399 |
| 2008 | 1 167 | 60 | 10 | 1 031 | 0 | 0 | 2 268 |
| 2009 | 674 | 69 | 7 | 658 | 14 | 5 | 1 427 |
| 2010 | 1 661 | 1 09 | 1 | 1 199 | 0 | 0 | 2 970 |
| 2011 | 2 624 | 95 | 11 | 2 465 | 7 | 10 | 5 212 |
| 2012 | 2 864 | 109 | 1 | 1 211 | 14 | 73 | 4 272 |
| 2013 | 2 392 | 177 | 1 | 0 | 11 | 0 | 2 521 |
| 2014 | 1966 | 108 | 3 | 304 | 11 | 8 | 2400 |
| 2015 | 2 200 | 121 | 10 | 0 | 3 | 19 | 3 535 |
| 2016 | 2 332 | 142 | 7 | 33 | 12 | 5 | 2 531 |

Sumber : Kantor Pertanahan Kabupaten Merangin
 Source : Land Agency of Merangin Regency

GOVERNMENT

TABEL
TABLE 2.4.17

Banyaknya Pencatatan Peralihan Hak Atas Tanah di Kabupaten Merangin, 2006-2016
The Amount of Registered of Land Right Change in Merangin Regency, 2006-2016

| Tahun | SKPT | ROYA | Kutipan/ Salinan/ Pengecekan | Izin Perubahan Penggunaan Tanah |
|-------|------|-------|------------------------------------|---------------------------------------|
| (1) | (2) | (3) | (4) | (5) |
| 2006 | 3 | 456 | 0 | 0 |
| 2007 | 0 | 874 | 0 | 0 |
| 2008 | 0 | 438 | 4 059 | 0 |
| 2009 | 0 | 846 | 2 362 | 0 |
| 2010 | 6 | 446 | 2 988 | 42 |
| 2011 | 31 | 531 | 3 710 | 61 |
| 2012 | 18 | 854 | 4 283 | 53 |
| 2013 | 24 | 1 056 | 4 891 | 64 |
| 2014 | 75 | 1 098 | 5 148 | 45 |
| 2015 | 184 | 1 114 | 5 005 | 65 |
| 2016 | 250 | 1324 | 4874 | 83 |

Lanjutan Tabel/*Continued Table 2.4.17*

| Tahun | Ralat Nama | Sertifikat Pengganti | Sita Perwalian/Waris | Jumlah |
|-------|------------|----------------------|----------------------|--------|
| (1) | (6) | (7) | (8) | (9) |
| 2006 | 0 | 0 | 0 | 459 |
| 2007 | 0 | 0 | 0 | 874 |
| 2008 | 0 | 0 | 0 | 4 497 |
| 2009 | 3 | 0 | 69 | 3 280 |
| 2010 | 0 | 4 | 92 | 3 578 |
| 2011 | 5 | 91 | 65 | 4 494 |
| 2012 | 23 | 105 | 0 | 5 336 |
| 2013 | 37 | 70 | 0 | 6 142 |
| 2014 | 37 | 44 | 0 | 6447 |
| 2015 | 0 | 68 | 63 | 6 434 |
| 2016 | 18 | 85 | 0 | 6 634 |

Sumber : Kantor Pertanahan Kabupaten Merangin

Source : Land Agency of Merangin Regency

TABEL
TABLE 2.4.18

Luas Tanah yang Diberi Izin Perubahan Penggunaan Tanah di Kabupaten Merangin, 2016
The Amount of Permitted Land in Use Changes in Merangin Regency, 2016

| Bulan | Luas yang dimohon (m ²) | Luas yang diberikan (m ²) | Luas sisa | Jenis Peruntukan |
|--------------|-------------------------------------|---------------------------------------|-----------|------------------|
| (1) | (2) | (3) | (4) | (5) |
| 1. Januari | 50 775 | 50 775 | - | Non Pertanian |
| 2. Februari | 47 391 | 47 391 | - | Non Pertanian |
| 3. Maret | 51 416 | 51 416 | - | Non Pertanian |
| 4. April | 10 586 | 10 586 | - | Non Pertanian |
| 5. Mei | 21 983 | 21 983 | - | Non Pertanian |
| 6. Juni | 3 328 | 3 328 | - | Non Pertanian |
| 7. Juli | 20 486 | 20 486 | - | Non Pertanian |
| 8. Agustus | 7 806 | 7 806 | - | Non Pertanian |
| 9. September | 40 049 | 40 049 | - | Non Pertanian |
| 10. Oktober | 28 005 | 28 005 | - | Non Pertanian |
| 11. November | 25 319 | 25 319 | - | Non Pertanian |
| 12. Desember | 13 808 | 13 808 | - | Non Pertanian |

Sumber : Kantor Pertanahan Kabupaten Merangin
Source : Land Agency of Merangin Regency

TABEL
TABLE

2.4.19

Luas Tanah yang Diberi Izin Lokasi di Kabupaten Merangin, 2016
The Amount of The Permitted Location Landin Merangin Regency, 2016

| Bulan | Luas yang dimohon (m ²) | Luas yang disetujui (m ²) | Jenis peruntukan tanah |
|--------------|-------------------------------------|---------------------------------------|------------------------|
| (1) | (2) | (3) | (4) |
| 1. Januari | 186 609 | 186 609 | Perumahan |
| 2. Februari | - | - | - |
| 3. Maret | - | - | - |
| 4. April | - | - | - |
| 5. Mei | - | - | - |
| 6. Juni | - | - | - |
| 7. Juli | - | - | - |
| 8. Agustus | - | - | - |
| 9. September | 10 030 000 | 10 030 000 | Perkebunan Kopi |
| 10. Oktober | 5 320 000 | 5 320 000 | PLTA |
| 11. November | - | - | - |
| 12. Desember | 100 000 | 100 000 | Perumahan |

Sumber : Kantor Pertanahan Kabupaten Merangin

Source : Land Agency of Merangin Regency

BAB 3

Chapter

PENDUDUK DAN TENAGA KERJA

Population and Employment



181631

Jumlah Penduduk
Perempuan 181631

Female Population



190574

Jumlah Penduduk
Laki-laki 190574

Male Population



Laju Pertumbuhan
Penduduk 1.61

BAB 3

PENDUDUK DAN TENAGA KERJA

3.1 Penduduk

Data kependudukan yang disajikan pada Merangin Dalam Angka ini merupakan hasil proyeksi Sensus Penduduk. Tahun 2016, penduduk Merangin berjumlah 372205 orang. Dibandingkan tahun sebelumnya, penduduk Kabupaten Merangin meningkat sebesar 1.61 persen. Dilihat dari segi kepadatan penduduk tahun 2016, maka rata-rata kepadatan penduduk per km² menurut kecamatan adalah :

- Kecamatan Jangkat 10
- Kecamatan Sungai Tenang 16
- Kecamatan MuaraSiau 15
- Kecamatan Lembah Masurai 37
- Kecamatan Tiang Pumpung 17
- Kecamatan Pamenang 101
- Kecamatan Pamenang Barat 87
- Kecamatan Renah Pamenang 135
- Kecamatan Pamenang Selatan 64
- Kecamatan Bangko 311
- Kecamatan Bangko Barat 59
- Kecamatan Nalo Tantan 122
- Kecamatan Batang Masumai 52
- Kecamatan Sungai Manau 34
- Kecamatan Renah Pembarap 46
- Kecamatan Pangkalan Jambu 15
- Kecamatan Tabir 89
- Kecamatan Tabir Ulu 42
- Kecamatan Tabir Selatan 149
- Kecamatan Tabir Ilir 67
- Kecamatan Tabir Timur 73
- Kecamatan Tabir Lintas 73
- Kecamatan Margo Tabir 108
- Kecamatan Tabir Barat 12

BAB 3

POPULATION AND EMPLOYMENT

3.1 Population

Population data presented on Merangin in Figures based on projection of population census. In 2016, the number of population is 372205, it's increased 1.61 percent than previous year. In terms of population density in 2016, the average density per km² according to the districts are :

- *Jangkat District 10*
- *Sungai Tenang District 16*
- *MuaraSiau District 15*
- *LembahMasurai District 37*
- *Tiang Pumpung District 17*
- *Pamenang District 101*
- *Pamenang Barat District 87*
- *RenahPamenang District 135*
- *PamenangSelatan District 64*
- *Bangko District 311*
- *Bangko Barat District 59*
- *Nalo Tantan District 122*
- *BatangMasumaiDistrict 52*
- *Sungai Manau District 34*
- *Renah Pembarap District 46*
- *Pangkalan Jambu District 15*
- *Tabir District 89*
- *Tabir Ulu District 42*
- *Tabir Selatan District 149*
- *TabirIlir District 67*
- *TabirTimur District 73*
- *TabirLintas District 73*
- *Margo Tabir District 108*
- *TabirBarat District 12*

POPULATION AND EMPLOYMENT

3.2 Tenaga Kerja

Jumlah angkatan kerja di Kabupaten Merangin keadaan Agustus 2015 mencapai 167.702 orang yang terdiri dari 158.682 orang bekerja dan 9.020 orang pencari pekerjaan/pengangguran.

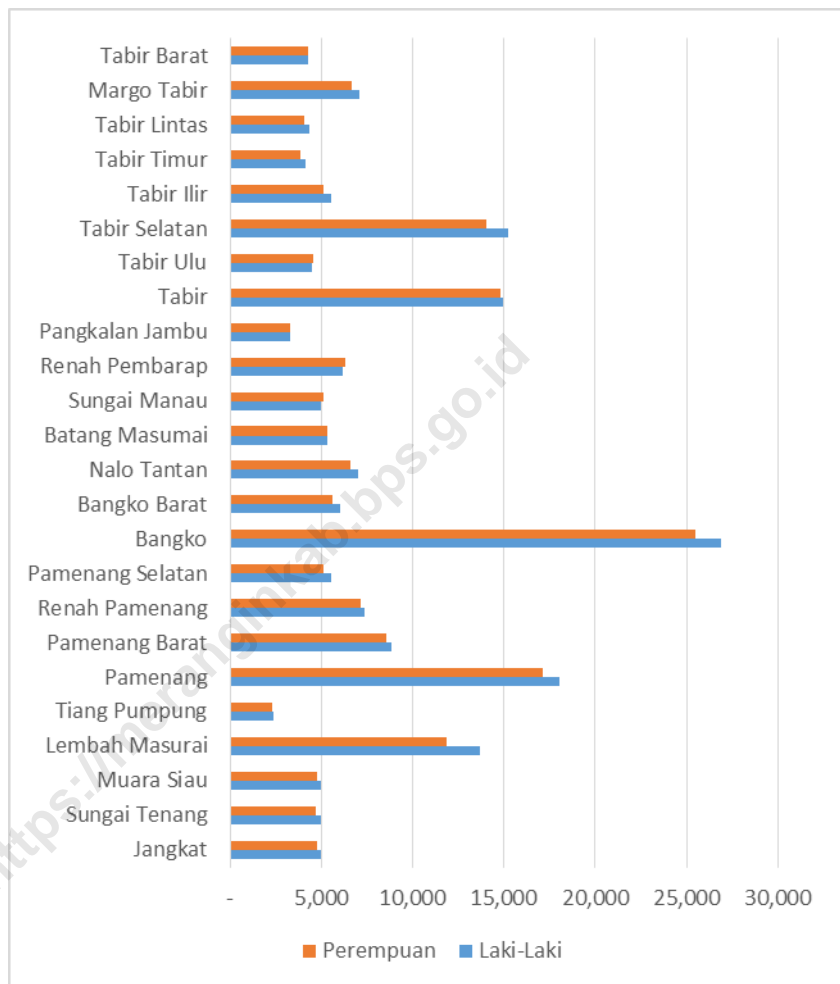
3.2 Employment

Total labor force in Merangin Regency in August 2015 amount to 167.702 people, consists of 158.682 people employed and 9.020 people looking for a job/unemployment.

<https://meranginkab.bps.go.id>

Gambar 3.1. Jumlah Penduduk per Kecamatan di Kabupaten Merangin, 2016

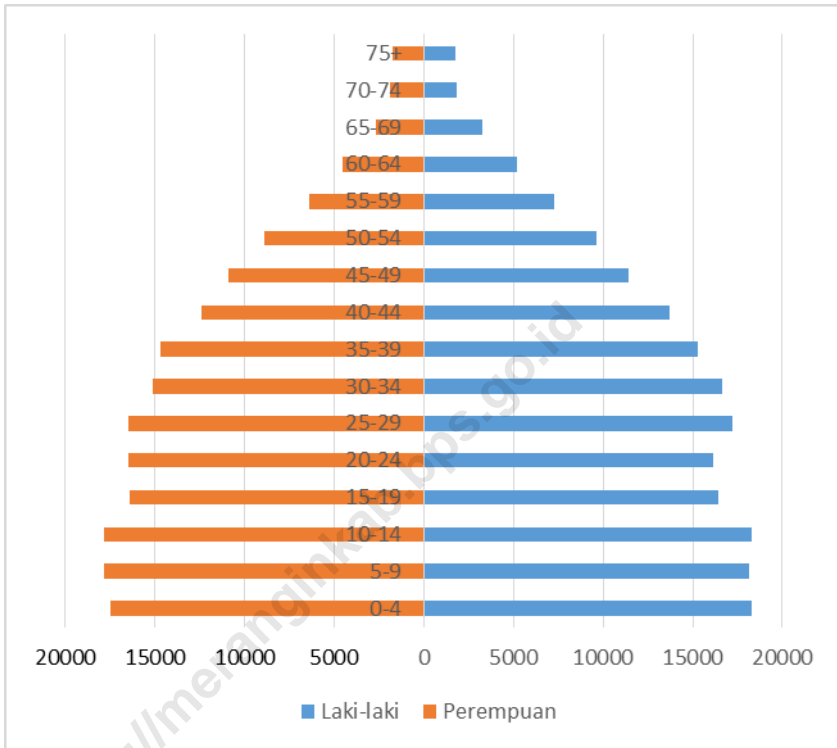
Picture 3.1. Population by Subdistrict in Merangin Regency, 2016



POPULATION AND EMPLOYMENT

Gambar 3.2. Jumlah Penduduk per Kelompok Umur di Kabupaten Merangin, 2016

Picture 3.2. Population by Age in Merangin Regency, 2016



TABEL
TABLE 3.1.1

Jumlah Penduduk dan Laju Pertumbuhan Penduduk Menurut Kecamatan di Kabupaten Merangin, 2010, 2015, dan 2016
Population and Population Growth Rate by Subdistrict in Merangin Regency, 2010, 2015, and 2016

| | Kecamatan Subdistrict | Jumlah Penduduk Population | | | Laju Pertumbuhan Penduduk per Tahun Annual Population Growth Rate (%) | |
|----|--------------------------|-------------------------------|----------------|----------------|--------------------------------------------------------------------------------|-------------|
| | | 2010 | 2015 | 2016 | 2010-2016 | 2015-2015 |
| | (1) | (2) | (3) | (4) | (5) | (6) |
| 1 | Jangkat | 8 974 | 9 596 | 9 701 | 8.10 | 1.09 |
| 2 | Sungai Tenang | 9 046 | 9 629 | 9 727 | 7.53 | 1.02 |
| 3 | Muara Siau | 9 359 | 9 686 | 9 758 | 4.26 | 0.74 |
| 4 | Lembah Masurai | 19 694 | 24 499 | 25 529 | 29.63 | 4.20 |
| 5 | Tiang Pumpung | 4 599 | 4 687 | 4 713 | 2.48 | 0.55 |
| 6 | Pamenang | 30 509 | 34 396 | 35 146 | 15.20 | 2.18 |
| 7 | Pamenang Barat | 15 819 | 17 198 | 17 443 | 10.27 | 1.42 |
| 8 | RenahPamenang | 13 501 | 14 405 | 14 556 | 7.81 | 1.05 |
| 9 | Pamenang Selatan | 9 662 | 10 516 | 10 670 | 10.43 | 1.46 |
| 10 | Bangko | 45 830 | 51 318 | 52 364 | 14.26 | 2.04 |
| 11 | Bangko Barat | 10 660 | 11 499 | 11 646 | 9.25 | 1.28 |
| 12 | Nalo Tantan | 11 747 | 13 286 | 13 584 | 15.64 | 2.24 |
| 13 | Batang Masumai | 9 614 | 10 491 | 10 649 | 10.77 | 1.51 |
| 14 | Sungai Manau | 9 611 | 10 011 | 10 099 | 5.08 | 0.88 |
| 15 | RenahPambarap | 11 675 | 12 349 | 12 457 | 6.70 | 0.87 |
| 16 | Pangkalan Jambu | 6 169 | 6 530 | 6 588 | 6.79 | 0.89 |
| 17 | Tabir | 27 727 | 29 446 | 29 729 | 7.22 | 0.96 |
| 18 | Tabir Ulu | 8 451 | 9 025 | 9 122 | 7.94 | 1.07 |
| 19 | Tabir Selatan | 26 535 | 28 878 | 29 298 | 10.41 | 1.45 |
| 20 | Tabir Ilir | 9 673 | 10 502 | 10 649 | 10.09 | 1.40 |
| 21 | Tabir Timur | 7 415 | 7 883 | 7 960 | 7.35 | 0.98 |
| 22 | Tabir Lintas | 7 419 | 8 271 | 8 432 | 13.65 | 1.95 |
| 23 | Margo Tabir | 12 997 | 13 709 | 13 821 | 6.34 | 0.82 |
| 24 | Tabir Barat | 8 239 | 8 505 | 8 564 | 3.94 | 0.69 |
| | Merangin | 334 925 | 366 315 | 372 205 | 11.13 | 1.61 |

Sumber: ProyeksiPenduduk Indonesia 2010–2020
Source: Indonesia Population Projection 2010–2020

POPULATION AND EMPLOYMENT

TABEL 3.1.2 **Jumlah Penduduk dan Rasio Jenis Kelamin Menurut Kecamatan di Kabupaten Merangin, 2016**
TABLE *Population and Sex Ratio by Subdistrict in Merangin Regency, 2016*

| Kecamatan Subdistrict | JenisKelamin/Sex | | | Rasio Jenis Kelamin Sex Ratio |
|-----------------------|-------------------|---------------------|----------------|----------------------------------|
| | Laki- LakiMale | Perempuan Female | JumlahTotal | |
| (1) | (2) | (3) | (4) | (5) |
| 1 Jangkat | 4 952 | 4 749 | 9 701 | 104 |
| 2 Sungai Tenang | 5 014 | 4 713 | 9 727 | 106 |
| 3 MuaraSiau | 4 985 | 4 773 | 9 758 | 104 |
| 4 LembahMasurai | 13 692 | 11 839 | 25 529 | 116 |
| 5 TiangPumpung | 2 413 | 2 300 | 4 713 | 105 |
| 6 Pamenang | 18 007 | 17 139 | 35 146 | 105 |
| 7 Pamenang Barat | 8 872 | 8 571 | 17 443 | 104 |
| 8 RenahPamenang | 7 386 | 7 170 | 14 556 | 103 |
| 9 Pamenang Selatan | 5 511 | 5 159 | 10 670 | 107 |
| 10 Bangko | 26 854 | 25 510 | 52 364 | 105 |
| 11 Bangko Barat | 6 061 | 5 585 | 11 646 | 109 |
| 12 Nalo Tantan | 6 988 | 6 596 | 13 584 | 106 |
| 13 BatangMasumai | 5 309 | 5 340 | 10 649 | 99 |
| 14 Sungai Manau | 4 986 | 5 131 | 10 099 | 97 |
| 15 RenahPambarap | 6 151 | 6 306 | 12 457 | 98 |
| 16 PangkalanJambu | 3 268 | 3 320 | 6 588 | 98 |
| 17 Tabir | 14 938 | 14 791 | 29 729 | 101 |
| 18 Tabir Ulu | 4 526 | 4 596 | 9 122 | 98 |
| 19 Tabir Selatan | 15 244 | 14 054 | 29 298 | 108 |
| 20 TabirIlir | 5 540 | 5 109 | 10 649 | 108 |
| 21 TabirTimur | 4 117 | 3 843 | 7 960 | 107 |
| 22 Tabir Lintas | 4 384 | 4 048 | 8 432 | 108 |
| 23 Margo Tabir | 7 118 | 6 703 | 13 821 | 106 |
| 24 Tabir Barat | 4 278 | 4 286 | 8 564 | 100 |
| Merangin | 190 574 | 181 631 | 372 205 | 105 |

Sumber: ProyeksiPenduduk Indonesia 2010–2020
 Source: Indonesia Population Projection 2010–2020

TABEL 3.1.3 **Distribusi dan Kepadatan Penduduk Menurut Kecamatan di Kabupaten Merangin, 2016**
TABLE 3.1.3 **Population Distribution and Density by Subdistrict in Merangin Regency, 2016**

| Kecamatan Subdistrict | | Persentase Penduduk Percentage of Total Population | Kepadatan Penduduk per km ² /Population Density per sq.km |
|--------------------------|------------------|----------------------------------------------------------|----------------------------------------------------------------------------|
| (1) | | (2) | (3) |
| 1 | Jangkat | 2.61 | 10 |
| 2 | Sungai Tenang | 2.61 | 16 |
| 3 | MuaraSiau | 2.62 | 15 |
| 4 | LembahMasurai | 6.86 | 37 |
| 5 | TiangPumpung | 1.27 | 17 |
| 6 | Pamenang | 9.44 | 101 |
| 7 | Pamenang Barat | 4.69 | 27 |
| 8 | RenahPamenang | 3.91 | 135 |
| 9 | Pamenang Selatan | 2.87 | 64 |
| 10 | Bangko | 14.07 | 311 |
| 11 | Bangko Barat | 3.13 | 59 |
| 12 | Nalo Tantan | 3.65 | 122 |
| 13 | BatangMasumai | 2.86 | 52 |
| 14 | Sungai Manau | 2.71 | 34 |
| 15 | RenahPambarap | 3.35 | 46 |
| 16 | PangkalanJambu | 1.77 | 15 |
| 17 | Tabir | 7.99 | 89 |
| 18 | Tabir Ulu | 2.45 | 42 |
| 19 | Tabir Selatan | 7.87 | 149 |
| 20 | TabirIlir | 2.86 | 67 |
| 21 | TabirTimur | 2.14 | 73 |
| 22 | Tabir Lintas | 2.27 | 73 |
| 23 | Margo Tabir | 3.71 | 108 |
| 24 | Tabir Barat | 2.30 | 12 |
| Merangin | | 100.00 | 48 |

Sumber: ProyeksiPenduduk Indonesia 2010–2020
 Source: Indonesia Population Projection 2010–2020

POPULATION AND EMPLOYMENT

TABEL 3.1.4 **Jumlah Penduduk Menurut Kelompok Umur dan Jenis Kelamin di Kabupaten Merangin, 2016**
TABLE 3.1.4 **Population by Age Group and Sex in Merangin Regency, 2016**

| Kelompok Umur <i>Age Group</i> | Jenis Kelamin/Sex | | |
|-----------------------------------|--------------------------|----------------------------|------------------------|
| | Laki-Laki <i>Male</i> | Perempuan <i>Female</i> | Jumlah <i>Total</i> |
| (1) | (2) | (3) | (4) |
| 0-4 | 18 298 | 17 441 | 35 739 |
| 5-9 | 18 120 | 17 834 | 35 954 |
| 10-14 | 18 305 | 17 837 | 36 142 |
| 15-19 | 16 397 | 16 417 | 32 814 |
| 20-24 | 16 178 | 16 498 | 32 676 |
| 25-29 | 17 236 | 16 443 | 33 679 |
| 30-34 | 16 613 | 15 122 | 31 735 |
| 35-39 | 15 296 | 14 681 | 29 977 |
| 40-44 | 13 734 | 12 375 | 26 109 |
| 45-49 | 11 442 | 10 892 | 22 334 |
| 50-54 | 9 613 | 8 863 | 18 476 |
| 55-59 | 7 283 | 6 384 | 13 667 |
| 60-64 | 5 183 | 4 550 | 9 733 |
| 65-69 | 3 272 | 2 670 | 5 942 |
| 70-74 | 1 844 | 1 861 | 3 705 |
| 75+ | 1 760 | 1 763 | 3 523 |
| Jumlah/Total | 190 574 | 181 631 | 372 205 |

Sumber: ProyeksiPenduduk Indonesia 2010-2020

Source: Indonesia Population Projection 2010-2020

PENDUDUK DAN TENAGA KERJA

Jumlah Penduduk Berumur 15 Tahun Ke Atas Menurut Jenis Kegiatan Selama Seminggu yang Lalu dan Jenis Kelamin di Kabupaten Merangin, 2015

TABEL 3.2.1
TABLE

Population Aged 15 Years and Over by Type of Activity During The Previous Week and Sex in Merangin Regency, 2015

| Kegiatan Utama <i>Main Activity</i> | JenisKelamin/Sex | | |
|----------------------------------------------------------------------------------------------|--------------------------|----------------------------|------------------------|
| | Laki-laki <i>Male</i> | Perempuan <i>Female</i> | Jumlah <i>Total</i> |
| (1) | (2) | (3) | (4) |
| AngkatanKerja/<i>Economically Active</i> | 114 841 | 52 861 | 167 702 |
| Bekerja/ <i>Working</i> | 110 543 | 48 139 | 158 682 |
| Pengangguran Terbuka/ <i>Unemployment</i> | 4 298 | 4 722 | 9 020 |
| BukanAngkatanKerja/ <i>Economically Inactive</i> | 18 557 | 73 230 | 91 787 |
| Sekolah/ <i>Attending School</i> | 9 920 | 12 669 | 22 589 |
| MengurusRumahTangga/ <i>Housekeeping</i> | 720 | 56 174 | 56 894 |
| Lainnya/ <i>Others</i> | 7 917 | 4 387 | 12 304 |
| Jumlah/<i>Total</i> | 133 398 | 126 091 | 259 489 |
| Tingkat PartisipasiAngkatanKerja<i>Economically Active Participation Rate</i> | 86.09 | 41.92 | 64.63 |
| Tingkat Pengangguran/<i>Unemployment Rate</i> | 3.74 | 8.93 | 5.38 |

Sumber: Survei Angkatan Kerja Nasional Agustus 2015

Source: August National Labor Force Survey 2015

POPULATION AND EMPLOYMENT

Jumlah Penduduk Berumur 15 Tahun Ke Atas yang Termasuk Angkatan Kerja Menurut Pendidikan Tertinggi yang Ditamatkan dan Jenis Kelamin di Kabupaten Merangin, 2015

TABEL
TABLE 3.2.2

Population Aged 15 Years and Over who are in Labour Force by Educational Attainment and Sex in Merangin Regency, 2015

| Pendidikan Tertinggi yang Ditamatkan <i>Educational Attainment</i> | Jenis Kelamin/Sex | | |
|--------------------------------------------------------------------------------------|--------------------------|----------------------------|------------------------|
| | Laki-laki <i>Male</i> | Perempuan <i>Female</i> | Jumlah <i>Total</i> |
| (1) | (2) | (3) | (4) |
| Tidak/Belum Pernah Sekolah <i>No Schooling</i> | 2 588 | 2 942 | 5 530 |
| Tidak/Belum Tamat SD <i>Not Yet Completed Primary School</i> | 16 010 | 9 248 | 25 258 |
| Sekolah Dasar <i>Primary School</i> | 40 834 | 18 269 | 59 103 |
| Sekolah Menengah Pertama <i>Junior High School</i> | 21 345 | 6 935 | 28 280 |
| Sekolah Menengah Atas <i>Senior High School</i> | 23 684 | 7 093 | 30 777 |
| Diploma I/II/III/ Akademi/Universitas <i>Diploma I/II/III/ Academy/University</i> | 10 380 | 8 374 | 18 754 |
| Jumlah/Total | 114 841 | 52 861 | 167 702 |

Sumber: Survei Angkatan Kerja Nasional Agustus 2015

Source: August National Labor Force Survey 2015

TABEL
TABLE 3.2.3

Jumlah Penduduk Berumur 15 Tahun Ke Atas yang Termasuk Angkatan Kerja Menurut Kelompok Umur dan Jenis Kelamin di Kabupaten Merangin, 2015
Population Aged 15 Years and Over who are in Labour Force by Age Group and Sex in Merangin Regency, 2015

| Kelompok Umur <i>Age Group</i> | Jenis Kelamin/Sex | | |
|-----------------------------------|--------------------------|----------------------------|------------------------|
| | Laki-laki <i>Male</i> | Perempuan <i>Female</i> | Jumlah <i>Total</i> |
| (1) | (2) | (3) | (4) |
| 15-19 | 6 185 | 2 844 | 9 029 |
| 20-24 | 13 224 | 5 271 | 18 495 |
| 25-29 | 16 336 | 7 774 | 24 110 |
| 30-34 | 15 882 | 8 138 | 24 020 |
| 35-39 | 15 127 | 6 486 | 21 613 |
| 40-44 | 13 141 | 7 267 | 20 408 |
| 45-49 | 10 666 | 5 919 | 16 585 |
| 50-54 | 9 340 | 3 753 | 13 093 |
| 55-59 | 7 000 | 3 412 | 10 412 |
| 60+ | 7 940 | 1 997 | 9 937 |
| Jumlah/Total | 114 841 | 52 861 | 167 702 |

Sumber: Survei Angkatan Kerja Nasional Agustus 2015
Source: August National Labor Force Survey 2015

POPULATION AND EMPLOYMENT

TABEL 3.2.4 **Jumlah Penduduk Berumur 15 Tahun Ke Atas yang Bekerja Selama Seminggu yang Lalu Menurut Lapangan Pekerjaan Utama dan Jenis Kelamin di Kabupaten Merangin, 2015**
TABLE 3.2.4 **Population Aged 15 Years and Over Who Worked During the Previous Week by Main Industry and Sex in Merangin Regency, 2015**

| Lapangan Pekerjaan Utama ¹ Main Industry ¹ | Jenis Kelamin/Sex | | |
|---------------------------------------------------------------------|-------------------|---------------------|-----------------|
| | Laki-laki Male | Perempuan Female | Jumlah Total |
| (1) | (2) | (3) | (4) |
| 1 | 75 551 | 26 315 | 101 866 |
| 2 | 1 900 | 245 | 2 145 |
| 3 | 7 658 | 10 279 | 17 937 |
| 4 | 12 779 | 8 366 | 21 145 |
| 5 | 12 655 | 2 934 | 15 589 |
| Jumlah/Total | 110 543 | 48 139 | 158 682 |

Keterangan/Note:
¹ 1. Pertanian, Kehutanan, Perburuan dan Perikanan/Agriculture, Forestry, Hunting and Fisheries
 2. Industri Pengolahan/Manufacturing Industry
 3. Perdagangan Besar, Eceran, Rumah Makan, dan Hotel/Wholesale Trade, Retail Trade, Restaurants, and Hotels
 4. Jasa Kemasyarakatan, Sosial, dan Perorangan/Community, Social, and Personal Services
 5. Lainnya/Others (Pertambangan dan Penggalian, Listrik, Gas dan Air, Bangunan, Angkutan, Pergudangan dan Komunikasi, Keuangan, Asuransi, Usaha Persewaan Bangunan, Tanah, dan Jasa Perusahaan/Mining and Quarrying, Electricity, Gas, and Water, Construction, Transportation, Warehousing and Communication, Financial, Insurance, Real Estate, and Business Services)

Sumber: Survei Angkatan Kerja Nasional Agustus 2015
 Source: August National Labor Force Survey 2015

TABEL
TABLE 3.2.5

Jumlah Penduduk Berumur 15 Tahun Ke Atas yang Bekerja Selama Seminggu yang Lalu Menurut Kelompok Umur dan Jenis Kelamin di Kabupaten Merangin, 2015
Population Aged 15 Years and Over Who Worked During the Previous Week by Age Group and Sex in Merangin Regency, 2015

| Kelompok Umur/ <i>Age Group</i> | JenisKelamin/ <i>Sex</i> | | |
|---------------------------------|--------------------------|--------------------------|----------------------|
| | Laki-laki/ <i>Male</i> | Perempuan/ <i>Female</i> | Jumlah/ <i>Total</i> |
| (1) | (2) | (3) | (4) |
| 15-19 | 4 955 | 1 216 | 6 171 |
| 20-24 | 12 068 | 3 498 | 15 566 |
| 25-29 | 14 825 | 6 978 | 21 803 |
| 30-34 | 15 882 | 7 689 | 23 571 |
| 35-39 | 14 726 | 6 486 | 21 212 |
| 40-44 | 13 141 | 7 267 | 20 408 |
| 45-49 | 10 666 | 5 919 | 16 585 |
| 50-54 | 9 340 | 3 677 | 13 017 |
| 55-59 | 7 000 | 3 412 | 10 412 |
| 60+ | 7 940 | 1 997 | 9 937 |
| Jumlah/<i>Total</i> | 110 543 | 48 139 | 158 682 |

Sumber: Survei Angkatan Kerja Nasional Agustus 2015
Source: August National Labor Force Survey 2015

POPULATION AND EMPLOYMENT

TABEL
TABLE 3.2.6

Jumlah Penduduk Berumur 15 Tahun Ke Atas yang Bekerja Selama Seminggu yang Lalu Menurut Status Pekerjaan Utama dan Jenis Kelamin di Kabupaten Merangin, 2015
Population Aged 15 Years and Over Who Worked During the Previous Week by Main Employment Status and Sex in Merangin Regency, 2015

| Status Pekerjaan Utama/ <i>Main Employment Status</i> | Jenis Kelamin/ <i>Sex</i> | | |
|--------------------------------------------------------------------------------------------------------------------|---------------------------|--------------------------|----------------------|
| | Laki-laki/ <i>Male</i> | Perempuan/ <i>Female</i> | Jumlah/ <i>Total</i> |
| (1) | (2) | (3) | (4) |
| Berusaha sendiri/ <i>Own account worker</i> | 34 698 | 8 500 | 43 198 |
| Berusaha dibantu buruh tidak tetap/buruh tidak dibayar/ <i>Employer assisted by temporary worker/unpaid worker</i> | 19 506 | 5 387 | 24 893 |
| Berusaha dibantu buruh tetap/buruh dibayar/ <i>Employer assisted by permanent worker/paid worker</i> | 9 150 | 753 | 9 903 |
| Buruh/Karyawan/Pegawai/ <i>Regular employee</i> | 29 759 | 15 672 | 45 431 |
| Pekerja bebas di pertanian/ <i>Casual employee in agriculture</i> | 7 045 | 739 | 7 784 |
| Pekerja bebas di non pertanian/ <i>Casual employee not in agriculture</i> | 5 832 | 1 758 | 7 590 |
| Pekerja keluarga/tak dibayar/ <i>Family worker/unpaid worker</i> | 4 553 | 15 330 | 19 883 |
| Jumlah/<i>Total</i> | 110 543 | 48 139 | 158 682 |

Sumber: Survei Angkatan Kerja Nasional Agustus 2015
Source: August National Labor Force Survey 2015

PENDUDUK DAN TENAGA KERJA

Jumlah Penduduk Berumur 15 Tahun Ke Atas yang Termasuk Pengangguran Terbuka Menurut Tingkat Pendidikan Tertinggi yang Ditamatkan dan Jenis Kelamin di Kabupaten Merangin, 2015

TABEL 3.2.7
TABLE

Population Aged 15 Years and Over who were Categorized Unemployment by Educational Attainment and Sex in Merangin Regency, 2015

| Pendidikan Tertinggi yang Ditamatkan/ <i>Educational Attainment</i> | Jenis Kelamin/ <i>Sex</i> | | |
|-------------------------------------------------------------------------------|---------------------------|--------------------------|----------------------|
| | Laki-laki/ <i>Male</i> | Perempuan/ <i>Female</i> | Jumlah/ <i>Total</i> |
| (1) | (2) | (3) | (4) |
| Tidak/Belum Tamat SD <i>Not Yet Completed Primary School</i> | 401 | 91 | 492 |
| Sekolah Dasar <i>Primary School</i> | 1 158 | 777 | 1 935 |
| Sekolah Menengah Pertama <i>Junior High School</i> | 111 | 52 | 163 |
| Sekolah Menengah Atas <i>Senior High School</i> | 2 300 | 2 869 | 5 169 |
| Diploma I/II/III/ Akademi/Universitas Diploma I/II/III/ Academy/University | 328 | 933 | 1 261 |
| Jumlah/Total | 4 298 | 4 722 | 9 020 |

Sumber: Survei Angkatan Kerja Nasional Agustus 2015
Source: August National Labor Force Survey 2015

POPULATION AND EMPLOYMENT

Jumlah Penduduk Berumur 15 Tahun Ke Atas yang Termasuk Pengangguran Terbuka Menurut Kategori Pengangguran Terbuka dan Jenis Kelamin di Kabupaten Merangin, 2015

TABEL
TABLE 3.2.8

Population Aged 15 Years and Over who were Categorized Unemployment by Unemployment Derivation and Sex in Merangin Regency, 2015

| Kategori Pengangguran Terbuka <i>Unemployment Derivation</i> | Jenis Kelamin/Sex | | |
|------------------------------------------------------------------------------------------|---------------------------|-----------------------------|--------------------------|
| | Laki-laki/ <i>Male</i> | Perempuan/ <i>Female</i> | Jumlah <i>/ Total</i> |
| (1) | (2) | (3) | (4) |
| 1. Mencari Pekerjaan <i>Looking for Work</i> | 3 649 | 4 020 | 7 669 |
| 2. Sedang Mempersiapkan Usaha <i>Establishing A New Business/Firm</i> | 0 | 0 | 0 |
| 3. Merasa Tidak Mungkin Mendapat Pekerjaan <i>Hopeless Job</i> | 649 | 650 | 1 299 |
| 4. Sudah Punya Pekerjaan tetapi Belum Mulai Bekerja <i>Have A Job in Future Start</i> | 0 | 52 | 52 |
| Jumlah/Total | 4 298 | 4 722 | 9 020 |

Sumber: Survei Angkatan Kerja Nasional Agustus 2015

Source: August National Labor Force Survey 2015

Jumlah Transmigran Menurut Tahun Penempatan di Kabupaten Merangin
Numbers of Transmigrants by Year Being Placed in Merangin Regency

TABEL
TABLE 3.2.9

| Lokasi <i>Location</i> | Tahun Penempatan <i>Year Being Placed</i> | Jumlah Transmigran <i>Number of Transmigrants</i> | |
|---------------------------|-----------------------------------------------------|------------------------------------------------------|----------------|
| | | Kepala Keluarga <i>Head of Household</i> | Jiwa Person |
| (1) | (2) | (3) | (4) |
| Pamenang I | 1979/1980 | 450 | 1 987 |
| Pamenang II | 1979/1980 | 705 | 3 113 |
| Pamenang III | 1979/1980 | 430 | 1 848 |
| Pamenang IV | 1979/1980 | 415 | 1 899 |
| Pamenang V | 1981/1982 | 600 | 2 373 |
| Pamenang VI | 1981-1983 | 736 | 3 128 |
| Pamenang VII | 1982/1983 | 674 | 2 793 |
| Pamenang VIII | 1982/1983 | 436 | 1 858 |
| Pamenang IX | 1982/1983 | 400 | 1 678 |
| Pamenang X | 1983-1985 | 787 | 2 367 |
| Pamenang XI | 1984/1985 | 442 | 1 754 |
| Pamenang XII | 1984/1985 | 495 | 1 993 |
| KubangUjo I | 1980/1981 | 457 | 1 971 |
| KubangUjo II | 1980/1981 | 343 | 1 997 |
| KubangUjo III | 1981/1982 | 400 | 1 776 |
| Hitam Ulu I | 1981/1982 | 500 | 2 134 |
| Hitam Ulu II | 1981/1982 | 500 | 1 997 |
| Hitam Ulu III | 1981/1982 | 500 | 2 118 |
| Hitam Ulu IV | 1981/1982 | 380 | 1 477 |
| Hitam Ulu V | 1981/1982 | 530 | 2 187 |
| Hitam Ulu VI | 1981/1982 | 500 | 1 920 |
| Hitam Ulu IX | 1983/1984 | 383 | 1 582 |
| Hitam Ulu XI | 1984/1985 | 270 | 1 158 |
| Hitam Ulu XII | 1984/1985 | 473 | 2 078 |
| KuamangKuning XI | 1984/1985 | 395 | 1 495 |
| KuamangKuning XII | 1984/1985 | 206 | 897 |
| KuamangKuning XIII | 1984/1985 | 254 | 1 048 |
| TiangPumpang | 1991/1992 | 200 | 743 |
| PulauBayur | 1992/1993 | 126 | 403 |
| Nalo Gedang | 1992/1993 | 125 | 474 |
| Baru Nalo | 1992/1993 | 125 | 462 |
| BatangKibul I | 2002 | 264 | 889 |
| BatangKibul II | 2002 | 236 | 956 |
| PulauTebakar | 2003-2006 | 300 | 1 176 |

Sumber : Dinas Sosial, Ketenagakerjaan dan Transmigrasi Provinsi Jambi
 Source :Regional Office of The Manpower and Transmigration, Jambi Province



SOSIAL

4



98.29

77.47



Angka Partisipasi Murni (APM)

Net Enrolment Rate

BAB 4 SOSIAL

4.1 Pendidikan

Salah satu program pokok pembangunan Kabupaten Merangin adalah meningkatkan pembangunan sektor pendidikan formal mulai dari tingkat sekolah dasar sampai dengan perguruan tinggi dan pendidikan non formal berupa pendidikan dan latihan berbagai bidang pengetahuan keterampilan yang diperlukan untuk pembangunan serta pembinaan generasi muda dan generasi yang sehat jasmani dan rohani.

Jumlah sekolah negeri dan swasta di Kabupaten Merangin tahun 2016 adalah :

- TK = 183
- SD = 303
- SMP = 87
- SMU = 22
- SMK = 18

4.2 Kesehatan

Penyediaan berbagai sarana kesehatan di Kabupaten Merangin disajikan dalam tabel 4.2.5. Pada tahun 2016 terdapat 1 buah Rumah Sakit Umum Daerah, 23 buah Puskesmas, dan 409 posyandu. Selain itu, pada tabel 4.2.1 – 4.2.4 disajikan jumlah tenaga kesehatan yang terdiri dari tenaga dokter, tenaga keperawatan, bidan, tenaga kefarmasian, teknisi medis, tenaga gizi dan tenaga kesehatan masyarakat.

CHAPTER IV SOCIAL

4.1 Education

One of the main program of Merangin Government is to improve the education from elementary school up to university and non formal ones such as both education and training with variety of vocationalities in case to develop and bring up the youth generations and gymnastic in preparing them with health body and spirit.

The numbers of school in Merangin Regency in 2016 :

- Kindergarten = 183
- Primary School= 303
- Junior High School = 87
- Senior High School = 22
- Vocational Senior High School =18

4.2 The Health

The health equipment of health item in Merangin Regency were shown at table 4.2.5. In 2016 we could find out 1 Public State Hospital, 23 centre of public health, and 409 integrated health service. Besides, in table 4.2.1 – 4.2.4 there are providers the number of health personnel including doctor, nurses, pharmacy nutrient specialist, medical technician, and public health.

Table 4.2.12 shows data about family planning acceptor.

SOCIAL

Data tentang akseptor keluarga berencana dapat dilihat mulai dari tabel 4.2.12.

4.3 Agama

Sub bab tentang keagamaan meliputi data tentang jumlah tempat ibadah (masjid, mushola, gereja, pura, vihara, dan klenteng) dan data jamaah haji.

4.3 Religion

This sub topic covered data about number of house of worship (mosque, musholla, churches, temples, vihara's and china temple) and number of pilgrim.

<https://meranginkab.bps.go.id>

TABEL
TABLE 4.1.2

**Angka Partisipasi Murni (APM) dan Angka Partisipasi Kasar (APK)
Menurut Jenjang Pendidikan di Kabupaten Merangin, 2016
Net Enrolment Rate and Gross Enrolment Rate by Educational
Level in Merangin Regency, 2016**

| Jenjang Pendidikan <i>Educational Level</i> | APM <i>Net Enrollment Rate</i> | APK <i>Gross Enrollment Rate</i> |
|-------------------------------------------------------|------------------------------------------|--------------------------------------------|
| (1) | (2) | (3) |
| SD/MI <i>Elementary School</i> | 98,29 | 115,20 |
| SMP/MTs <i>Junior High School</i> | 77,47 | 93,71 |
| SMA/SMK/MA <i>Senior High School</i> | 44,84 | 54,89 |

Sumber: Survei Sosial Ekonomi Nasional Kor, Maret 2015
Source: *National Socio Economic Survey kor, March 2015*

TABEL
TABLE 4.1.3

**Jumlah Taman Kanak-Kanak, Murid dan Guru di
Kabupaten Merangin, 2016/2017**
*Number of Kindergarten School, Pupils and Teachers in Merangin
Regency, 2016/2017*

| Kecamatan <i>Subdistrict</i> | TK <i>Kindergarten</i> | Murid <i>Pupils</i> | | Guru <i>Teachers</i> | Kelas <i>Class</i> |
|---------------------------------|---------------------------|------------------------|--------------|-------------------------|-----------------------|
| | | Laki-laki | Perempuan | | |
| | | Male | Female | | |
| (1) | (2) | (3) | (4) | (5) | (6) |
| Jangkat | 7 | 86 | 76 | 28 | 5 |
| Sungai Tenang | 8 | 123 | 92 | 35 | 13 |
| Muara Siau | 10 | 90 | 88 | 29 | 8 |
| Lembah Masurai | 10 | 137 | 159 | 29 | 7 |
| Tiang Pumpung | 3 | 23 | 14 | 13 | 3 |
| Pamenang | 15 | 230 | 214 | 53 | 25 |
| Pamenang Barat | 5 | 108 | 106 | 21 | 10 |
| Renah Pamenang | 7 | 151 | 129 | 37 | 15 |
| Pamenang Selatan | 5 | 98 | 105 | 16 | 7 |
| Bangko | 21 | 593 | 567 | 151 | 69 |
| Bangko Barat | 6 | 72 | 94 | 23 | 8 |
| Batang Masumai | 5 | 49 | 34 | 18 | 5 |
| Nalo Tantan | 3 | 25 | 37 | 10 | 3 |
| Sungai Manau | 9 | 121 | 113 | 37 | 12 |
| Renah Pembarap | 7 | 71 | 73 | 30 | 7 |
| Pangkalan Jambu | 7 | 99 | 76 | 39 | 10 |
| Tabir | 7 | 93 | 116 | 32 | 13 |
| Tabir Ulu | 4 | 58 | 50 | 13 | 6 |
| Tabir Selatan | 18 | 311 | 252 | 68 | 31 |
| Tabir Ilir | 5 | 56 | 72 | 17 | 10 |
| Tabir Timur | 2 | 49 | 25 | 7 | 3 |
| Tabir Lintas | 6 | 70 | 75 | 18 | 7 |
| Margo Tabir | 4 | 68 | 102 | 16 | 8 |
| Tabir Barat | 9 | 81 | 89 | 28 | 7 |
| Merangin | 183 | 2 862 | 2 758 | 768 | 292 |

Sumber : Dinas Pendidikan Nasional Kabupaten Merangin
Source : National Education Service of Merangin Regency

Jumlah Sekolah, Murid, Guru, dan Rasio Murid-Guru Sekolah Dasar (SD) Menurut Kecamatan di Kabupaten Merangin, 2016/2017

TABEL 4.1.4
TABLE

Number of Schools, Pupils, Teachers, and Pupil-Teacher Ratio of Primary Schools by Subdistrict in Merangin Regency, 2016/2017

| | Kecamatan <i>Subdistrict</i> | Sekolah <i>Schools</i> | Murid <i>Pupils</i> | Guru <i>Teachers</i> | Rasio Murid- Guru <i>Pupil-Teacher Ratio</i> |
|----|---------------------------------|---------------------------|------------------------|-------------------------|--------------------------------------------------------|
| | (1) | (2) | (3) | (4) | (5) |
| 1 | Jangkat | 15 | 1258 | 177 | 7.11 |
| 2 | Sungai Tenang | 16 | 1420 | 164 | 8.66 |
| 3 | Muara Siau | 17 | 1224 | 170 | 7.20 |
| 4 | Lembah Masurai | 18 | 2290 | 202 | 11.34 |
| 5 | Tiang Pumpung | 7 | 506 | 70 | 7.23 |
| 6 | Pamenang | 21 | 4062 | 282 | 14.40 |
| 7 | Pamenang Barat | 14 | 2006 | 166 | 12.08 |
| 8 | Renah Pamenang | 7 | 1446 | 91 | 15.89 |
| 9 | Pamenang Selatan | 7 | 1314 | 91 | 14.44 |
| 10 | Bangko | 25 | 6 109 | 518 | 11.79 |
| 11 | Bangko Barat | 11 | 1273 | 141 | 9.03 |
| 12 | Nalo Tantan | 7 | 1447 | 82 | 17.65 |
| 13 | Batang Masumai | 14 | 1517 | 194 | 7.82 |
| 14 | Sungai Manau | 12 | 1348 | 144 | 9.36 |
| 15 | Renah Pembarap | 7 | 1627 | 80 | 20.34 |
| 16 | Pangkalan Jambu | 8 | 797 | 95 | 8.39 |
| 17 | Tabir | 21 | 4140 | 274 | 15.11 |
| 18 | Tabir Ulu | 10 | 967 | 99 | 9.77 |
| 19 | Tabir Selatan | 17 | 3576 | 222 | 16.11 |
| 20 | Tabir Ilir | 9 | 1170 | 71 | 16.48 |
| 21 | Tabir Timur | 7 | 1007 | 68 | 14.81 |
| 22 | Tabir Lintas | 7 | 932 | 80 | 11.65 |
| 23 | Margo Tabir | 7 | 1516 | 95 | 15.96 |
| 24 | Tabir Barat | 19 | 1494 | 172 | 8.69 |
| | Merangin | 303 | 44446 | 3 748 | 11.86 |

Sumber: Dinas Pendidikan Kabupaten Merangin

Source: Education Service of Merangin Regency

Jumlah Sekolah, Murid, Guru, dan Rasio Murid-Guru Sekolah Menengah Pertama Menurut Kecamatan di Kabupaten Merangin, 2016/2017

TABEL
TABLE 4.1.5

Number of Schools, Pupils, Teachers, and Pupil-Teacher Ratio of Junior High Schools by Subdistrict in Merangin Regency, 2016/2017

| | Kecamatan Subdistrict | Sekolah Schools | Murid Pupils | Guru Teachers | Rasio Murid- Guru/Pupil- Teacher Ratio |
|----|----------------------------------|----------------------------|-------------------------|--------------------------|-------------------------------------------------------|
| | (1) | (2) | (3) | (4) | (5) |
| 1 | Jangkat | 8 | 352 | 79 | 4.46 |
| 2 | Sungai Tenang | 7 | 309 | 35 | 8.83 |
| 3 | Muara Siau | 4 | 228 | 39 | 5.85 |
| 4 | Lembah Masurai | 5 | 514 | 59 | 8.71 |
| 5 | Tiang Pumpung | 3 | 143 | 36 | 3.97 |
| 6 | Pamenang | 5 | 1099 | 95 | 11.57 |
| 7 | Pamenang Barat | 3 | 405 | 52 | 7.79 |
| 8 | Renah Pamenang | 3 | 434 | 42 | 10.33 |
| 9 | Pamenang Selatan | 3 | 599 | 53 | 11.30 |
| 10 | Bangko | 7 | 2 801 | 212 | 13.21 |
| 11 | Bangko Barat | 2 | 130 | 20 | 6.50 |
| 12 | Nalo Tantan | 3 | 606 | 60 | 10.10 |
| 13 | Batang Masumai | 3 | 170 | 32 | 5.31 |
| 14 | Sungai Manau | 2 | 313 | 28 | 11.18 |
| 15 | Renah Pembarap | 4 | 357 | 38 | 9.39 |
| 16 | Pangkalan Jambu | 1 | 77 | 16 | 4.81 |
| 17 | Tabir | 4 | 996 | 71 | 14.03 |
| 18 | Tabir Ulu | 2 | 267 | 27 | 9.89 |
| 19 | Tabir Selatan | 5 | 1155 | 111 | 10.41 |
| 20 | Tabir Ilir | 2 | 354 | 30 | 11.80 |
| 21 | Tabir Timur | 2 | 202 | 22 | 9.18 |
| 22 | Tabir Lintas | 2 | 175 | 16 | 10.94 |
| 23 | Margo Tabir | 2 | 646 | 43 | 15.02 |
| 24 | Tabir Barat | 5 | 200 | 36 | 5.56 |
| | Merangin | 87 | 12 532 | 1252 | 10.01 |

Sumber: Dinas Pendidikan Kabupaten Merangin

Source: Education Service of Merangin Regency

TABEL
TABLE 4.1.6

Jumlah Sekolah, Murid, Guru, dan Rasio Murid-Guru Sekolah Menengah Umum Negeri Menurut Kecamatan di Kabupaten Merangin, 2016/2017
Number of Schools, Pupils, Teachers, and Pupil-Teacher Ratio of Public Senior High Schools by Subdistrict in Merangin Regency, 2015/2016

| | Kecamatan Subdistrict | Sekolah Schools | Murid Pupils | Guru Teachers | Rasio Murid- Guru/Pupil- Teacher Ratio |
|----|----------------------------------|----------------------------|-------------------------|--------------------------|-------------------------------------------------------|
| | (1) | (2) | (3) | (4) | (5) |
| 1 | Jangkat | 1 | 77 | 36 | 2.14 |
| 2 | Sungai Tenang | 1 | 90 | 18 | 5.00 |
| 3 | Muara Siau | 1 | 131 | 23 | 5.69 |
| 4 | Lembah Masurai | 1 | 82 | 19 | 4.32 |
| 5 | Tiang Pumpung | - | - | - | - |
| 6 | Pamenang | 1 | 322 | 42 | 7.67 |
| 7 | Pamenang Barat | 1 | 255 | 52 | 4.90 |
| 8 | Renah Pamenang | 1 | 202 | 41 | 4.93 |
| 9 | Pamenang Selatan | - | - | - | - |
| 10 | Bangko | 2 | 152 | 127 | 1.20 |
| 11 | Bangko Barat | - | - | - | - |
| 12 | Nalo Tantan | 1 | 242 | 68 | 3.56 |
| 13 | Batang Masumai | 1 | 88 | 27 | 3.26 |
| 14 | Sungai Manau | 1 | 154 | 28 | 5.5 |
| 15 | Renah Pembarap | 1 | 68 | 20 | 3.4 |
| 16 | Pangkalan Jambu | - | - | - | - |
| 17 | Tabir | 1 | 284 | 51 | 5.57 |
| 18 | Tabir Ulu | 1 | 106 | 25 | 4.24 |
| 19 | Tabir Selatan | 2 | 341 | 62 | 5.5 |
| 20 | Tabir Ilir | - | - | - | - |
| 21 | Tabir Timur | - | - | - | - |
| 22 | Tabir Lintas | - | - | - | - |
| 23 | Margo Tabir | 1 | 190 | 50 | 3.8 |
| 24 | Tabir Barat | - | - | - | - |
| | Merangin | 18 | 2 784 | 6892 | 4.04 |

Sumber: Dinas Pendidikan Kabupaten Merangin

Source: Education Service of Merangin Regency

Jumlah Sekolah, Murid, Guru, dan Rasio Murid-Guru Sekolah Menengah Umum Swasta Menurut Kecamatan di Kabupaten Merangin, 2015/2016

TABEL
TABLE 4.1.7

Number of Schools, Pupils, Teachers, and Pupil-Teacher Ratio of Private Senior High Schools by Subdistrict in Merangin Regency, 2015/2016

| | Kecamatan <i>Subdistrict</i> | Sekolah <i>Schools</i> | Murid <i>Pupils</i> | Guru <i>Teachers</i> | Rasio Murid- Guru/ <i>Pupil- Teacher Ratio</i> |
|----|---------------------------------|---------------------------|------------------------|-------------------------|-------------------------------------------------------|
| | (1) | (2) | (3) | (4) | (5) |
| 1 | Jangkat | - | - | - | - |
| 2 | Sungai Tenang | - | - | - | - |
| 3 | Muara Siau | - | - | - | - |
| 4 | Lembah Masurai | - | - | - | - |
| 5 | Tiang Pumpung | - | - | - | - |
| 6 | Pamenang | - | - | - | - |
| 7 | Pamenang Barat | - | - | - | - |
| 8 | Renah Pamenang | - | - | - | - |
| 9 | Pamenang Selatan | - | - | - | - |
| 10 | Bangko | 1 | 25 | 14 | 1.79 |
| 11 | Bangko Barat | - | - | - | - |
| 12 | Nalo Tantan | - | - | - | - |
| 13 | Batang Masumai | - | - | - | - |
| 14 | Sungai Manau | - | - | - | - |
| 15 | Renah Pembarap | - | - | - | - |
| 16 | Pangkalan Jambu | - | - | - | - |
| 17 | Tabir | - | - | - | - |
| 18 | Tabir Ulu | - | - | - | - |
| 19 | Tabir Selatan | - | - | - | - |
| 20 | Tabir Ilir | - | - | - | - |
| 21 | Tabir Timur | - | - | - | - |
| 22 | Tabir Lintas | 1 | 40 | 9 | 4.44 |
| 23 | Margo Tabir | - | - | - | - |
| 24 | Tabir Barat | 2 | 98 | 16 | 6.13 |
| | Merangin | 4 | 163 | 485 | 0.34 |

Sumber: Dinas Pendidikan Kabupaten Merangin

Source: Education Service of Merangin Regency

TABEL
TABLE 4.1.8

Jumlah Sekolah, Murid, Guru, dan Rasio Murid-Guru Sekolah Menengah Kejuruan Negeri Menurut Kecamatan di Kabupaten Merangin, 2016/2017
Number of Schools, Pupils, Teachers, and Pupil-Teacher Ratio of Public Vocational High Schools by Subdistrict in Merangin Regency, 2015/2016

| | Kecamatan <i>Subdistrict</i> | Sekolah <i>Schools</i> | Murid <i>Pupils</i> | Guru <i>Teachers</i> | Rasio Murid- Guru/ <i>Pupil- Teacher Ratio</i> |
|----|---------------------------------|---------------------------|------------------------|-------------------------|-------------------------------------------------------|
| | (1) | (2) | (3) | (4) | (5) |
| 1 | Jangkat | - | 62 | 26 | 2.38 |
| 2 | Sungai Tenang | - | - | - | - |
| 3 | Muara Siau | - | - | - | - |
| 4 | Lembah Masurai | 1 | 40 | 10 | 4 |
| 5 | Tiang Pumpung | - | - | - | - |
| 6 | Pamenang | 1 | 123 | 29 | 4.24 |
| 7 | Pamenang Barat | - | - | - | - |
| 8 | Renah Pamenang | 1 | 151 | 32 | 4.72 |
| 9 | Pamenang Selatan | 1 | 222 | 39 | 5.69 |
| 10 | Bangko | 1 | 478 | 79 | 6.05 |
| 11 | Bangko Barat | - | - | - | - |
| 12 | Nalo Tantan | 1 | 97 | 95 | 1.02 |
| 13 | Batang Masumai | 1 | 105 | 34 | 3.09 |
| 14 | Sungai Manau | - | - | - | - |
| 15 | Renah Pembarap | - | - | - | - |
| 16 | Pangkalan Jambu | 1 | 128 | 18 | 7.11 |
| 17 | Tabir | - | - | - | - |
| 18 | Tabir Ulu | - | - | - | - |
| 19 | Tabir Selatan | 1 | 115 | 48 | 2.40 |
| 20 | Tabir Ilir | - | - | - | - |
| 21 | Tabir Timur | 1 | 95 | 35 | 2.71 |
| 22 | Tabir Lintas | 1 | 43 | 26 | 1.65 |
| 23 | Margo Tabir | - | - | - | - |
| 24 | Tabir Barat | - | - | - | - |
| | Merangin | 11 | 1 659 | 471 | 3.52 |

Sumber: Dinas Pendidikan Kabupaten Merangin
Source: Education Service of Merangin Regency

Jumlah Sekolah, Murid, Guru, dan Rasio Murid-Guru Sekolah Menengah Kejuruan Swasta Menurut Kecamatan di Kabupaten Merangin, 2015/2016

TABEL
TABLE 4.1.9

Number of Schools, Pupils, Teachers, and Pupil-Teacher Ratio of Private Vocational High Schools by Subdistrict in Merangin Regency, 2015/2016

| Kecamatan Subdistrict | Sekolah Schools | Murid Pupils | Guru Teachers | Rasio Murid- Guru/Pupil- Teacher Ratio |
|--------------------------|--------------------|-----------------|------------------|----------------------------------------------|
| (1) | (2) | (3) | (4) | (5) |
| 1 Jangkat | - | - | - | - |
| 2 Sungai Tenang | - | - | - | - |
| 3 Muara Siau | - | - | - | - |
| 4 Lembah Masurai | - | - | - | - |
| 5 Tiang Pumpung | - | - | - | - |
| 6 Pamenang | 1 | 46 | 6 | 7.67 |
| 7 Pamenang Barat | - | - | - | - |
| 8 Renah Pamenang | - | - | - | - |
| 9 Pamenang Selatan | 1 | 32 | 11 | 2.91 |
| 10 Bangko | 2 | 29 | 19 | 1.53 |
| 11 Bangko Barat | - | - | - | - |
| 12 Nalo Tantan | 1 | 11 | 7 | 1.57 |
| 13 Batang Masumai | - | - | - | - |
| 14 Sungai Manau | - | - | - | - |
| 15 Renah Pembarap | - | - | - | - |
| 16 Pangkalan Jambu | - | - | - | - |
| 17 Tabir | - | - | - | - |
| 18 Tabir Ulu | - | - | - | - |
| 19 Tabir Selatan | - | - | - | - |
| 20 Tabir Ilir | - | - | - | - |
| 21 Tabir Timur | - | - | - | - |
| 22 Tabir Lintas | - | - | - | - |
| 23 Margo Tabir | - | - | - | - |
| 24 Tabir Barat | 1 | 33 | 13 | 2.54 |
| Merangin | 6 | 151 | 56 | 2.70 |

Sumber: Dinas Pendidikan Kabupaten Merangin

Source: Education Service of Merangin Regency

TABEL 4.1.10 **Banyaknya Siswa Madrasah Aliyah Negeri dan Swasta Menurut Kecamatan di Kabupaten Merangin Tahun, 2016/2017**
TABLE 4.1.10 **Number of Pupils of Islamic Senior High Schools by Status and District in Merangin Regency, 2016/2017**

| Kecamatan Subdistrict | Negeri State | | Swasta Private | |
|--------------------------|-------------------|---------------------|-------------------|---------------------|
| | Laki-laki Male | Perempuan Female | Laki-laki Male | Perempuan Female |
| (1) | (2) | (3) | (4) | (5) |
| 1 Jangkat | - | - | 42 | 42 |
| 2 Sungai Tenang | - | - | - | - |
| 3 Muara Siau | - | - | 120 | 129 |
| 4 Lembah Masurai | - | - | - | - |
| 5 Tiang Pumpung | - | - | - | - |
| 6 Pamenang | - | - | 62 | 81 |
| 7 Pamenang Barat | - | - | 25 | 16 |
| 8 Renah Pamenang | 22 | 30 | - | - |
| 9 Pamenang Selatan | - | - | - | - |
| 10 Bangko | 163 | 303 | 99 | 173 |
| 11 Bangko Barat | - | - | - | - |
| 12 Nalo Tantan | - | - | 103 | 89 |
| 13 Batang Masumai | - | - | 28 | 108 |
| 14 Sungai Manau | - | - | 113 | 140 |
| 15 Renah Pembarap | - | - | 182 | 264 |
| 16 Pangkalan Jambu | - | - | - | - |
| 17 Tabir | 130 | 127 | 40 | 25 |
| 18 Tabir Ulu | - | - | 41 | 80 |
| 19 Tabir Selatan | - | - | 11 | 13 |
| 20 Tabir Ilir | - | - | - | - |
| 21 Tabir Timur | - | - | - | - |
| 22 Tabir Lintas | - | - | 31 | 47 |
| 23 Margo Tabir | - | - | 19 | 22 |
| 24 Tabir Barat | - | - | 12 | 10 |
| Merangin | 315 | 460 | 928 | 1239 |

Sumber: Kementerian Agama Kabupaten Merangin
 Source: Religious Ministry of Merangin Regency

TABEL
TABLE 4.1.11

Banyaknya Siswa Madrasah Aliyah Negeri dan Swasta dan Guru Menurut Kecamatan di Kabupaten Merangin Tahun, 2016/2017
Number of Pupils of Islamic Senior High Schools by Status and Teachers in Merangin Regency, 2016/2017

| | Kecamatan Subdistrict | Negeri State | | Swasta Private | |
|----|--------------------------|-------------------|---------------------|-------------------|---------------------|
| | | Laki-laki Male | Perempuan Female | Laki-laki Male | Perempuan Female |
| | (1) | (2) | (3) | (4) | (5) |
| 1 | Jangkat | - | 2 | - | 25 |
| 2 | Sungai Tenang | - | - | - | - |
| 3 | Muara Siau | - | 2 | - | 24 |
| 4 | Lembah Masurai | - | - | - | - |
| 5 | Tiang Pumpung | - | - | - | - |
| 6 | Pamenang | - | 2 | - | 22 |
| 7 | Pamenang Barat | - | 1 | - | 13 |
| 8 | Renah Pamenang | 1 | - | 15 | - |
| 9 | Pamenang Selatan | - | - | - | - |
| 10 | Bangko | 1 | 2 | 34 | 19 |
| 11 | Bangko Barat | - | - | - | - |
| 12 | Nalo Tantan | - | 2 | - | 21 |
| 13 | Batang Masumai | - | 1 | - | 12 |
| 14 | Sungai Manau | - | 2 | - | 38 |
| 15 | Renah Pembarap | - | 2 | - | 33 |
| 16 | Pangkalan Jambu | - | - | - | - |
| 17 | Tabir | 1 | 1 | 27 | 5 |
| 18 | Tabir Ulu | - | 1 | - | 11 |
| 19 | Tabir Selatan | - | 1 | - | 8 |
| 20 | Tabir Ilir | - | - | - | - |
| 21 | Tabir Timur | - | - | - | - |
| 22 | Tabir Lintas | - | 1 | - | 10 |
| 23 | Margo Tabir | - | 1 | - | 8 |
| 24 | Tabir Barat | - | 1 | - | 5 |
| | Merangin | 3 | 22 | 76 | 254 |

Sumber: Kementerian Agama Kabupaten Merangin
Source: Religious Ministry of Merangin Regency

Banyaknya Siswa Madrasah Tsanawiyah Negeri dan Swasta Menurut Kecamatan di Kabupaten Merangin Tahun, 2016/2017

TABEL

TABEL 4.1.12 *Number of Pupils of Islamic Junior High Schools by Status and District in Merangin Regency, 2016/2017*

| Kecamatan Subdistrict | Negeri State | | Swasta Private | |
|--------------------------|-------------------|---------------------|-------------------|---------------------|
| | Laki-laki Male | Perempuan Female | Laki-laki Male | Perempuan Female |
| (1) | (2) | (3) | (4) | (5) |
| 1 Jangkat | 0 | 0 | 173 | 122 |
| 2 Sungai Tenang | 0 | 0 | 46 | 70 |
| 3 Muara Siau | 0 | 0 | 345 | 320 |
| 4 Lembah Masurai | 0 | 0 | 0 | 0 |
| 5 Tiang Pumpung | 0 | 0 | 40 | 23 |
| 6 Pamenang | 159 | 229 | 156 | 152 |
| 7 Pamenang Barat | 126 | 151 | 27 | 37 |
| 8 Renah Pamenang | 0 | 0 | 57 | 72 |
| 9 Pamenang Selatan | 0 | 0 | 104 | 107 |
| 10 Bangko | 260 | 336 | 152 | 191 |
| 11 Bangko Barat | 0 | 0 | 0 | 0 |
| 12 Nalo Tantan | 0 | 0 | 204 | 174 |
| 13 Batang Masumai | 0 | 0 | 100 | 139 |
| 14 Sungai Manau | 65 | 95 | 98 | 90 |
| 15 Renah Pembarap | 0 | 0 | 395 | 474 |
| 16 Pangkalan Jambu | 91 | 119 | 0 | 0 |
| 17 Tabir | 124 | 173 | 25 | 25 |
| 18 Tabir Ulu | 0 | 0 | 136 | 177 |
| 19 Tabir Selatan | 0 | 0 | 90 | 94 |
| 20 Tabir Ilir | 0 | 0 | 0 | 0 |
| 21 Tabir Timur | 0 | 0 | 0 | 0 |
| 22 Tabir Lintas | 0 | 0 | 101 | 125 |
| 23 Margo Tabir | 86 | 90 | 30 | 59 |
| 24 Tabir Barat | 0 | 0 | 19 | 19 |
| Merangin | 911 | 1193 | 2298 | 2470 |

Sumber: Kementerian Agama Kabupaten Merangin

Source: Religious Ministry of Merangin Regency

Banyaknya Siswa Madrasah Tsanawiyah Negeri dan Swasta dan Guru Menurut Kecamatan di Kabupaten Merangin Tahun, 2016/2017

TABEL 4.1.13
TABEL

Number of Pupils of Islamic Junior High Schools by Status and Teachers in Merangin Regency, 2016/2017

| Kecamatan Subdistrict | Negeri State | | Swasta Private | |
|--------------------------|-------------------|---------------------|-------------------|---------------------|
| | Laki-laki Male | Perempuan Female | Laki-laki Male | Perempuan Female |
| (1) | (2) | (3) | (4) | (5) |
| 1 Jangkat | 0 | 2 | 0 | 28 |
| 2 Sungai Tenang | 0 | 1 | 0 | 14 |
| 3 Muara Siau | 0 | 3 | 0 | 34 |
| 4 Lembah Masurai | 0 | 0 | 0 | 0 |
| 5 Tiang Pumpung | 0 | 1 | 0 | 8 |
| 6 Pamenang | 1 | 3 | 25 | 32 |
| 7 Pamenang Barat | 0 | 1 | 33 | 11 |
| 8 Renah Pamenang | 0 | 1 | 0 | 13 |
| 9 Pamenang Selatan | 0 | 2 | 0 | 25 |
| 10 Bangko | 1 | 1 | 41 | 21 |
| 11 Bangko Barat | 0 | 0 | 0 | 0 |
| 12 Nalo Tantan | 0 | 2 | 0 | 22 |
| 13 Batang Masumai | 0 | 2 | 0 | 28 |
| 14 Sungai Manau | 1 | 1 | 15 | 13 |
| 15 Renah Pembarap | 0 | 5 | 0 | 69 |
| 16 Pangkalan Jambu | 1 | 0 | 21 | 0 |
| 17 Tabir | 1 | 1 | 25 | 4 |
| 18 Tabir Ulu | 0 | 2 | 0 | 17 |
| 19 Tabir Selatan | 0 | 2 | 0 | 29 |
| 20 Tabir Ilir | 0 | 0 | 0 | 0 |
| 21 Tabir Timur | 0 | 0 | 0 | 0 |
| 22 Tabir Lintas | 0 | 2 | 0 | 16 |
| 23 Margo Tabir | 1 | 1 | 22 | 8 |
| 24 Tabir Barat | 0 | 1 | 0 | 10 |
| Merangin | 7 | 34 | 182 | 402 |

Sumber: Kementerian Agama Kabupaten Merangin

Source: Religious Ministry of Merangin Regency

TABEL 4.1.14 Banyaknya Siswa Madrasah Ibtidaiyah Negeri dan Swasta Menurut Kecamatan di Kabupaten Merangin Tahun, 2016/2017
TABLE *Number of Islamic Elementary Schools pupils by District and Status in Merangin Regency, 2016/2017*

| Kecamatan Subdistrict | Negeri State | | Swasta Private | |
|--------------------------|-------------------|---------------------|-------------------|---------------------|
| | Laki-laki Male | Perempuan Female | Laki-laki Male | Perempuan Female |
| (1) | (2) | (3) | (4) | (5) |
| 1 Jangkat | 65 | 65 | 54 | 53 |
| 2 Sungai Tenang | 0 | 0 | 0 | 0 |
| 3 Muara Siau | 0 | 0 | 0 | 0 |
| 4 Lembah Masurai | 0 | 0 | 0 | 0 |
| 5 Tiang Pumpung | 0 | 0 | 0 | 0 |
| 6 Pamenang | 91 | 60 | 111 | 94 |
| 7 Pamenang Barat | 0 | 0 | 0 | 0 |
| 8 Renah Pamenang | 58 | 59 | 68 | 52 |
| 9 Pamenang Selatan | 0 | 0 | 0 | 0 |
| 10 Bangko | 211 | 196 | 29 | 18 |
| 11 Bangko Barat | 0 | 0 | 0 | 0 |
| 12 Nalo Tantan | 0 | 0 | 0 | 0 |
| 13 Batang Masumai | 0 | 0 | 35 | 33 |
| 14 Sungai Manau | 81 | 70 | 0 | 0 |
| 15 Renah Pembarap | 0 | 0 | 101 | 97 |
| 16 Pangkalan Jambu | 0 | 0 | 0 | 0 |
| 17 Tabir | 0 | 0 | 39 | 26 |
| 18 Tabir Ulu | 0 | 0 | 77 | 78 |
| 19 Tabir Selatan | 0 | 0 | 30 | 24 |
| 20 Tabir Ilir | 0 | 0 | 0 | 0 |
| 21 Tabir Timur | 0 | 0 | 0 | 0 |
| 22 Tabir Lintas | 0 | 0 | 26 | 24 |
| 23 Margo Tabir | 0 | 0 | 0 | 0 |
| 24 Tabir Barat | 0 | 0 | 14 | 6 |
| Merangin | 506 | 450 | 584 | 505 |

Sumber: Kementerian Agama Kabupaten Merangin

Source: Religious Ministry of Merangin Regency

Banyaknya Siswa Madrasah Ibtidaiyah Negeri dan Swasta dan Guru Menurut Kecamatan di Kabupaten Merangin Tahun, 2016/2017

TABEL 4.1.15
TABEL

Number of Islamic Elementary Schools and teachers by District and Status in Merangin Regency, 2016/2017

| Kecamatan Subdistrict | Sekolah/School | | Guru/Teachers | |
|--------------------------|-----------------|-------------------|-----------------|-------------------|
| | Negeri State | Swasta Private | Negeri State | Swasta Private |
| (1) | (2) | (3) | (4) | (5) |
| 1 Jangkat | 1 | 1 | 18 | 11 |
| 2 Sungai Tenang | 0 | 0 | 0 | 0 |
| 3 Muara Siau | 0 | 0 | 0 | 0 |
| 4 Lembah Masurai | 0 | 0 | 0 | 0 |
| 5 Tiang Pumpung | 0 | 0 | 0 | 0 |
| 6 Pamenang | 1 | 4 | 15 | 36 |
| 7 Pamenang Barat | 0 | 0 | 0 | 0 |
| 8 Renah Pamenang | 1 | 1 | 14 | 9 |
| 9 Pamenang Selatan | 0 | 0 | 0 | 0 |
| 10 Bangko | 1 | 1 | 30 | 15 |
| 11 Bangko Barat | 0 | 0 | 0 | 0 |
| 12 Nalo Tantan | 0 | 0 | 0 | 11 |
| 13 Batang Masumai | 0 | 0 | 0 | 0 |
| 14 Sungai Manau | 1 | 0 | 11 | 0 |
| 15 Renah Pembarap | 0 | 6 | 0 | 49 |
| 16 Pangkalan Jambu | 0 | 0 | 0 | 0 |
| 17 Tabir | 0 | 1 | 0 | 10 |
| 18 Tabir Ulu | 0 | 2 | 0 | 17 |
| 19 Tabir Selatan | 0 | 1 | 0 | 11 |
| 20 Tabir Ilir | 0 | 0 | 0 | 0 |
| 21 Tabir Timur | 0 | 0 | 0 | 0 |
| 22 Tabir Lintas | 0 | 1 | 0 | 8 |
| 23 Margo Tabir | 0 | 0 | 0 | 0 |
| 24 Tabir Barat | 0 | 1 | 0 | 6 |
| Merangin | 5 | 20 | 88 | 183 |

Sumber: Kementerian Agama Kabupaten Merangin

Source: Religious Ministry of Merangin Regency

TABEL
TABLE 4.1.16

Banyaknya Tenaga Pengajar STKIP YPM Bangko Menurut Jurusan/Program Studi, 2016/2017
Number of Teacher STKIP YPM Bangko by Education Qualification, 2016/2017

| Jurusan/Program study Education Qualification | Tenaga Pengajar/Teacher | | | | Jumlah Total |
|--------------------------------------------------|-------------------------|-----------|------------------------------------|--------------------------------|-----------------|
| | PNSD | YYS | Luar Biasa Part Time Lecture | Asisten Asistant Lecture | |
| (1) | (2) | (3) | (4) | (5) | (6) |
| 1. PBS/Pendidikan Bhs.Indonesia | 3 | 14 | 0 | 2 | 19 |
| 2. PBS/Pendidikan Bhs.Inggris | 0 | 13 | 0 | 2 | 15 |
| 3. PMIPA/Pendidikan Matematika | 0 | 13 | 0 | 0 | 13 |
| 4. IP/Pendidikan Luar Sekolah | 2 | 9 | 1 | 1 | 13 |
| 5. PIPS/Pendidikan Ekonomi | 0 | 15 | 0 | 0 | 15 |
| 6. PMIPA/Pendidikan Biologi | 0 | 12 | 0 | 0 | 12 |
| MERANGIN 2016/2017 | 5 | 76 | 1 | 5 | 87 |

Sumber : STKIP YPM Bangko

Source : STKIP YPM Bangko

TABEL
TABLE 4.1.17

Banyaknya Mahasiswa Baru STKIP YPM Bangko Menurut Jurusan/Program Studi, 2016/2017
Number of Student STKIP YPM Bangko by Education Qualification, 2016/2017

| Jurusan/Program Study <i>Education Qualification</i> | Mahasiswa/Student | | |
|---------------------------------------------------------|--------------------------|----------------------------|------------------------|
| | Laki-laki <i>Male</i> | Perempuan <i>Female</i> | Jumlah <i>Total</i> |
| (1) | (6) | (7) | (8) |
| 1. PBS/Pendidikan Bhs.Indonesia | 15 | 18 | 33 |
| 2. PBS/Pendidikan Bhs.Ingggris | 15 | 18 | 33 |
| 3. PMIPA/Pendidikan Matematika | 7 | 11 | 18 |
| 4. IP/Pendidikan Luar Sekolah | 25 | 63 | 88 |
| 5. PIPS/Pendidikan Ekonomi | 43 | 37 | 80 |
| 6. PMIPA/Pendidikan Biologi | 8 | 25 | 33 |
| MERANGIN 2016/2017 | 107 | 172 | 285 |

Sumber : STKIP YPM Bangko
Source : STKIP YPM Bangko

TABEL
TABLE 4.1.18

Banyaknya Lulusan Sarjana dan Diploma Menurut Jurusan/Program Studi STKIP YPM Bangko 2016/2017
Number of New Date Student Registered and Diploma by Education Qualification Graduate 2016/2017

| Jurusan/Program Study <i>Education Qualification</i> | Lulusan/Graduate | | |
|---------------------------------------------------------|--------------------------|----------------------------|------------------------|
| | Laki-laki <i>Male</i> | Perempuan <i>Female</i> | Jumlah <i>Total</i> |
| (1) | (2) | (3) | (4) |
| 1. PBS/Pendidikan Bhs.Indonesia (S1) | 28 | 41 | 89 |
| 2. PBS/Pendidikan Bhs.Ingggris (S1) | 14 | 49 | 53 |
| 3. PMIPA/Pendidikan Matematika (S1) | 15 | 42 | 57 |
| 4. IP/Pendidikan Luar Sekolah (S1) | 21 | 14 | 35 |
| 5. PIPS/Pendidikan Ekonomi (S1) | 7 | 9 | 16 |
| 6. PMIPA/Pendidikan Biologi (S1) | 14 | 42 | 56 |
| MERANGIN 2016/2017 | 99 | 197 | 306 |

Sumber : STKIP YPM Bangko
Suurce : STKIP YPM Bangko

**TABEL
TABLE**

4.1.19

Banyaknya Dosen Sekolah Tinggi Agama Islam Bangko
Menurut Jurusan/Program Studi, 2016/2017
*Number of Teacher in STAI Bangko by Educational
Qualification, 2016/2017*

| Jurusan/Program Study <i>Educational Qualification</i> | Tenaga Pengajar/Teacher | | | |
|-----------------------------------------------------------|-------------------------|------------------------------------------|------------------------|-----------------------|
| | Tetap <i>Regular</i> | Tidak Tetap <i>Non Regular</i> | Jumlah <i>Total</i> | Lokal <i>Class</i> |
| (1) | (2) | (3) | (4) | (5) |
| Tarbiyah/PAI | 7 | 16 | 23 | 9 |
| Tarbiyah/MPI | 6 | 16 | 22 | 5 |
| Syari'ah/S.AS | 6 | 13 | 18 | 4 |
| Syari'ah/S.ES | 7 | 7 | 14 | 9 |
| MERANGIN2016/2017 | 26 | 52 | 77 | 27 |

Sumber : STAI Bangko

Source : STAI Bangko

TABEL 4.1.20 **Banyaknya Mahasiswa STAI Bangko Menurut Jurusan/Program Studi, 2016/2017**
TABEL *Number Student of STAI Bangko by Program Study, 2016/2017*

| Jurusan Program Study | Laki-laki Male | Perempuan Female | Jumlah Total |
|----------------------------------|---------------------------|-----------------------------|-------------------------|
| (1) | (2) | (3) | (4) |
| Tarbiyah/PAI | 156 | 48 | 204 |
| Tarbiyah/MPI | 72 | 84 | 156 |
| Syari'ah/S.AS | 169 | 21 | 190 |
| Syari'ah/S.ES | 127 | 129 | 256 |
| MERANGIN2016/2017 | 524 | 282 | 806 |
| 2015/2016 | 309 | 467 | 778 |
| 2014/2015 | 238 | 289 | 527 |

Sumber : STAI Bangko

Source : STAI Bangko

TABEL
TABLE 4.1.21

Banyaknya Mahasiswa dan Lulusan STIKES Merangin Menurut Program Studi, 2016/2017
Number of Students and Graduated of Health Science College by Study Program, 2016/2017

| Angkatan | DIII Kebidanan | | S1 Kesehatan Masyarakat*) | |
|-----------|-------------------------|-------------------------|---------------------------|-------------------------|
| | Mahasiswa yang diterima | Mahasiswa yang diwisuda | Mahasiswa yang diterima | Mahasiswa yang diwisuda |
| (1) | (2) | (3) | (4) | (5) |
| 2008/2009 | 118 | 102 | 0 | 0 |
| 2009/2010 | 92 | 0 | 0 | 0 |
| 2010/2011 | 117 | 0 | 0 | 0 |
| 2011/2012 | 128 | 0 | 90 | 0 |
| 2012/2013 | 123 | 0 | 98 | 0 |
| 2013/2014 | 81 | 101 | 52 | 0 |
| 2014/2015 | 50 | 104 | 61 | 51 |
| 2015/2016 | 25 | 26 | 34 | 13 |
| 2016/2017 | 14 | 0 | 34 | 0 |

Sumber :Sekolah Tinggi Ilmu Kesehatan Merangin
Source :Health Science College of Merangin

*) Program studi dibuka pada TA 2016/2017

TABEL
TABLE**4.1.22**

Banyaknya Tenaga Pengajar STIKES Merangin Menurut Program Studi dan Tingkat Pendidikan, 2016/2017
Number of Teacher of The Health Science College by Study Program and Education Qualification, 2016/2017

| Tingkat Pendidikan Education Qualification | D III Kebidanan | S1 Kesehatan Masyarakat |
|-------------------------------------------------------|------------------------|--------------------------------|
| (1) | (2) | (3) |
| S2 Kesehatan | 0 | 2 |
| S2 Hukum | 0 | 1 |
| S1 Keperawatan | 0 | 1 |
| S1 Kedokteran Spesialis Kandungan | 0 | 0 |
| S1 Kedokteran Spesialis Anak | 0 | 0 |
| S1 Psikologi | 0 | 0 |
| D III Kebidanan | 0 | 0 |
| D IV Kebidanan | 8 | 0 |
| MERANGIN , 2016/2017 | 8 | 4 |

Sumber :Sekolah Tinggi Ilmu Kesehatan Merangin
 Source :Health Science College Of Merangin

TABEL 4.1.23 **Banyaknya Ruangan STIKES Merangin Menurut Klasifikasi, 2017**
TABLE *Number of Room of The Health Science College by Qualification, 2017*

| Klasifikasi <i>Qualification</i> | Banyaknya <i>Number of</i> |
|--------------------------------------------|--------------------------------------|
| (1) | (2) |
| Ruang Ketua | 1 |
| Ruang Ketua Prodi | 3 |
| Ruang Struktural | 3 |
| Ruang Dosen | 3 |
| Ruang TU | 1 |
| Labor Komputer | 1 |
| Labor Kebidanan | 1 |
| Labor Kesehatan Masyarakat | 1 |
| Ruang Perpustakaan | 2 |
| Ruang Aula | 1 |
| Ruang Belajar | 17 |
| Ruang Sidang Ilmiah | 1 |
| Pos Satpam | 1 |
| Ruang Rapat | 1 |
| Ruang Ibadah | 1 |
| Ruang Himpunan Mahasiswa | 1 |
| Ruang LMPI | 1 |
| Ruang LPPM | 1 |
| Asrama | 1 |
| Kantin | 3 |
| Jumlah | 45 |

Sumber :Sekolah Tinggi Ilmu Kesehatan Merangin
 Source :Health Science College of Merangin

TABEL
TABLE 4.2.1

Jumlah Dokter Spesialis, Dokter Umum, dan Dokter Gigi Menurut Sarana Pelayanan Kesehatan di Kabupaten Merangin, 2016
Number of Specialist Doctor, Generalist Doctor, and Dentist by Type of Health Facility in Merangin Regency, 2016

| Unit Kerja <i>Work Unit</i> | Dokter Spesialis* <i>Specialist Doctors</i> | Dokter Umum <i>Generalist Doctors</i> | Dokter Gigi <i>Dentist</i> |
|-------------------------------------------------------------------------------------------|------------------------------------------------|------------------------------------------|-------------------------------|
| (1) | (2) | (3) | (4) |
| 1 Puskesmas Muara Madras | - | 1 | 0 |
| 2 Puskesmas Rantau Suli | - | 1 | 0 |
| 3 Puskesmas Muara Siau | - | 0 | 1 |
| 4 Puskesmas Pasar Masurai | - | 1 | 1 |
| 5 Puskesmas Sekancing | - | 0 | 0 |
| 6 Puskesmas Pamenang | - | 3 | 1 |
| 7 Puskesmas Simpang Limbur | - | 0 | 0 |
| 8 Puskesmas Meranti | - | 4 | 1 |
| 9 Puskesmas Bangko | - | 4 | 1 |
| 10 Puskesmas Pematang Kandis | - | 4 | 3 |
| 11 Puskesmas Aur Berduri | - | 0 | 0 |
| 12 Puskesmas Kederasan Panjang | - | 2 | 0 |
| 13 Puskesmas Sungai Manau | - | 0 | 0 |
| 14 Puskesmas Simpang Parit | - | 1 | 0 |
| 15 Puskesmas Sungai Jering | - | 1 | 0 |
| 16 Puskesmas Pasar Baru | - | 1 | 0 |
| 17 Puskesmas Rantau Panjang | - | 1 | 1 |
| 18 Puskesmas Muara Delang | - | 2 | 0 |
| 19 Puskesmas Rantau Limau Manis | - | 1 | 0 |
| 20 Puskesmas Sungai Bulian | - | 1 | 0 |
| 21 Puskesmas Muara Jernih | - | 1 | 1 |
| 22 Puskesmas Sumber Agung | - | 1 | 0 |
| 23 Puskesmas Muara Kibul | - | 1 | 0 |
| Rumah Sakit/Hospital (mencakup RS Pemerintah, RS Swasta, dan Rumah Bersalin) | 11 | 13 | 4 |
| Jumlah/Total | 11 | 44 | 14 |

Ket *) : termasuk S3

Sumber: Dinas Kesehatan Kabupaten Merangin
Source: Public Health Service of Merangin Regency

Jumlah Tenaga Keperawatan Menurut Sarana Pelayanan Kesehatan di Kabupaten Merangin, 2016

TABEL
TABLE 4.2.2

Number of Nursing Personnel by Type of Health Facility in Merangin Regency, 2016

| | Unit Kerja <i>Work Unit</i> | Tenaga Kefarmasian <i>Pharmacy Personnel</i> | | |
|----|-------------------------------------------------------------------------------------------|-------------------------------------------------|-------------------------|--------------|
| | | Bidan <i>Midwife</i> | Perawat <i>Nurse</i> | Perawat Gigi |
| | (1) | (2) | (3) | (4) |
| 1 | Puskesmas Muara Madras | 4 | 13 | 0 |
| 2 | Puskesmas Rantau Suli | 1 | 22 | 0 |
| 3 | Puskesmas Muara Siau | 0 | 3 | 0 |
| 4 | Puskesmas Pasar Masurai | 3 | 19 | 0 |
| 5 | Puskesmas Sekancing | 1 | 12 | 0 |
| 6 | Puskesmas Pamenang | 19 | 37 | 0 |
| 7 | Puskesmas Simpang Limbur | 7 | 15 | 0 |
| 8 | Puskesmas Meranti | 13 | 14 | 1 |
| 9 | Puskesmas Bangko | 18 | 18 | 0 |
| 10 | Puskesmas Pematang Kandis | 20 | 21 | 3 |
| 11 | Puskesmas Aur Berduri | 1 | 11 | 0 |
| 12 | Puskesmas Kederasan Panjang | 2 | 7 | 0 |
| 13 | Puskesmas Sungai Manau | 4 | 13 | 0 |
| 14 | Puskesmas Simpang Parit | 5 | 10 | 0 |
| 15 | Puskesmas Sungai Jering | 1 | 7 | 0 |
| 16 | Puskesmas Pasar Baru | 4 | 14 | 0 |
| 17 | Puskesmas Rantau Panjang | 10 | 42 | 1 |
| 18 | Puskesmas Muara Delang | 14 | 20 | 1 |
| 19 | Puskesmas Rantau Limau Manis | 3 | 10 | 0 |
| 20 | Puskesmas Sungai Bulian | 2 | 19 | 1 |
| 21 | Puskesmas Muara Jernih | 6 | 22 | 0 |
| 22 | Puskesmas Sumber Agung | 4 | 26 | 0 |
| 23 | Puskesmas Muara Kibul | 1 | 31 | 0 |
| | Rumah Sakit/Hospital (mencakup RS Pemerintah, RS Swasta, dan Rumah Bersalin) | 31 | 180 | 6 |
| | Jumlah/Total | 174 | 586 | 13 |

Sumber: Dinas Kesehatan Kabupaten Merangin

Source: Public Health Service of Merangin Regency

TABEL 4.2.3 Jumlah Tenaga Kefarmasian Menurut Sarana Pelayanan Kesehatan di Kabupaten Merangin, 2016
TABLE *Number of Pharmacy Personnel by Type of Health Facility in Merangin Regency, 2016*

| | Unit Kerja <i>Work Unit</i> | Tenaga Kefarmasian <i>Pharmacy Personnel</i> | | |
|----|-------------------------------------------------------------------------------------------|-------------------------------------------------|----------|-----------|
| | | Tenaga Teknis Kefarmasian | Apoteker | Jumlah |
| | (1) | (2) | (3) | (4) |
| 1 | Puskesmas Muara Madras | 0 | 0 | 0 |
| 2 | Puskesmas Rantau Suli | 0 | 0 | 0 |
| 3 | Puskesmas Muara Siau | 0 | 0 | 0 |
| 4 | Puskesmas Pasar Masurai | 0 | 0 | 0 |
| 5 | Puskesmas Sekancing | 0 | 0 | 0 |
| 6 | Puskesmas Pamenang | 1 | 0 | 1 |
| 7 | Puskesmas Simpang Limbur | 0 | 0 | 0 |
| 8 | Puskesmas Meranti | 2 | 0 | 2 |
| 9 | Puskesmas Bangko | 4 | 0 | 4 |
| 10 | Puskesmas Pematang Kandis | 1 | 0 | 1 |
| 11 | Puskesmas Aur Berduri | 1 | 0 | 1 |
| 12 | Puskesmas Kederasan Panjang | 0 | 0 | 0 |
| 13 | Puskesmas Sungai Manau | 3 | 0 | 3 |
| 14 | Puskesmas Simpang Parit | 3 | 0 | 3 |
| 15 | Puskesmas Sungai Jering | 0 | 0 | 0 |
| 16 | Puskesmas Pasar Baru | 1 | 0 | 1 |
| 17 | Puskesmas Rantau Panjang | 1 | 0 | 1 |
| 18 | Puskesmas Muara Delang | 3 | 0 | 3 |
| 19 | Puskesmas Rantau Limau Manis | 0 | 0 | 0 |
| 20 | Puskesmas Sungai Bulian | 1 | 0 | 1 |
| 21 | Puskesmas Muara Jernih | 0 | 0 | 0 |
| 22 | Puskesmas Sumber Agung | 0 | 0 | 0 |
| 23 | Puskesmas Muara Kibul | 0 | 0 | 0 |
| | Rumah Sakit/Hospital (mencakup RS Pemerintah, RS Swasta, dan Rumah Bersalin) | 17 | 5 | 27 |
| | Jumlah/Total | 38 | 5 | 43 |

Sumber: Dinas Kesehatan Kabupaten Merangin

Source: *Public Health Service of Merangin Regency*

TABEL 4.2.4 Jumlah Tenaga Kesehatan Lainnya Menurut Sarana Pelayanan Kesehatan di Kabupaten Merangin, 2015
TABLE 4.2.4 *Number of Other Health Personnel by Type of Health Facility in Merangin Regency, 2015*

| | Unit Kerja <i>Work Unit</i> | Tenaga Kesehatan Lainnya <i>Other Health Personnel</i> | | |
|----|-------------------------------------------------------------------------------------------|-----------------------------------------------------------|-----------------------------|-----------------------------|
| | | Nutrisionis | Tenaga Kesehatan Masyarakat | Tenaga Kesehatan Lingkungan |
| | (1) | (2) | (3) | (4) |
| 1 | Puskesmas Muara Madras | 0 | 0 | 0 |
| 2 | Puskesmas Rantau Suli | 0 | 0 | 0 |
| 3 | Puskesmas Muara Siau | 0 | 3 | 1 |
| 4 | Puskesmas Pasar Masurai | 1 | 1 | 0 |
| 5 | Puskesmas Sekancing | 0 | 2 | 0 |
| 6 | Puskesmas Pamenang | 1 | 1 | 2 |
| 7 | Puskesmas Simpang Limbur | 1 | 1 | 0 |
| 8 | Puskesmas Meranti | 1 | 0 | 0 |
| 9 | Puskesmas Bangko | 1 | 3 | 3 |
| 10 | Puskesmas Pematang Kandis | 1 | 2 | 2 |
| 11 | Puskesmas Aur Berduri | 0 | 0 | 0 |
| 12 | Puskesmas Kederasan Panjang | 0 | 0 | 1 |
| 13 | Puskesmas Sungai Manau | 0 | 1 | 0 |
| 14 | Puskesmas Simpang Parit | 0 | 0 | 1 |
| 15 | Puskesmas Sungai Jering | 0 | 1 | 0 |
| 16 | Puskesmas Pasar Baru | 0 | 2 | 0 |
| 17 | Puskesmas Rantau Panjang | 0 | 3 | 1 |
| 18 | Puskesmas Muara Delang | 3 | 0 | 2 |
| 19 | Puskesmas Rantau Limau Manis | 0 | 2 | 0 |
| 20 | Puskesmas Sungai Bulian | 0 | 0 | 1 |
| 21 | Puskesmas Muara Jernih | 0 | 3 | 1 |
| 22 | Puskesmas Sumber Agung | 0 | 3 | 0 |
| 23 | Puskesmas Muara Kibul | 0 | 1 | 1 |
| | Rumah Sakit/Hospital (mencakup RS Pemerintah, RS Swasta, dan Rumah Bersalin) | 5 | 22 | 7 |
| | Jumlah/Total | 14 | 51 | 23 |

Sumber: Dinas Kesehatan Kabupaten Merangin

Source: Public Health Service of Merangin Regency

TABEL
TABLE 4.2.5

Banyaknya Puskesmas, Puskesmas Pembantu dan Posyandu di Kabupaten Merangin, 2016
Number of Public Health Centre, Public Health Sub Centre and Integrated in Merangin Regency, 2016

| Kecamatan <i>Subdistrict</i> | Puskesmas <i>Public Health Centre</i> | Puskesmas Pembantu <i>Public Health Sub Centre</i> | Posyandu <i>Integrated Health Service</i> |
|---------------------------------|------------------------------------------|-------------------------------------------------------|----------------------------------------------|
| (1) | (2) | (3) | (4) |
| 1. Jangkat | 1 | 6 | 15 |
| 2. Sungai Tenang | 1 | 6 | 16 |
| 3. Muara Siau | 1 | 1 | 23 |
| 4. Lembah Masurai | 1 | 4 | 19 |
| 5. Tiang Pumpung | 1 | 3 | 6 |
| 6. Pamenang | 1 | 8 | 30 |
| 7. Pamenang Barat | 1 | 4 | 20 |
| 8. Renah Pamenang | 1 | 3 | 30 |
| 9. Pamenang Selatan | 0 | 4 | 0 |
| 10. Bangko | 2 | 3 | 44 |
| 11. Bangko Barat | 0 | 4 | 0 |
| 12. Nalo Tantan | 1 | 6 | 7 |
| 13. Batang Masumai | 1 | 3 | 10 |
| 14. Sungai Manau | 1 | 2 | 21 |
| 15. Renah Pembarap | 1 | 3 | 19 |
| 16. Pangkalan Jambu | 1 | 4 | 12 |
| 17. Tabir | 2 | 2 | 30 |
| 18. Tabir Ulu | 1 | 2 | 14 |
| 19. Tabir Selatan | 1 | 7 | 34 |
| 20. Tabir Ilir | 1 | 5 | 14 |
| 21. Tabir Timur | 1 | 2 | 18 |
| 22. Tabir Lintas | 0 | 4 | 0 |
| 23. Margo Tabir | 1 | 1 | 11 |
| 24. Tabir Barat | 1 | 8 | 16 |
| MERANGIN 2016 | 23 | 95 | 409 |
| 2015 | 23 | 95 | 409 |
| 2014 | 21 | 90 | 399 |
| 2013 | 21 | 86 | 371 |

Sumber : Dinas Kesehatan Kabupaten Merangin

Source : *Public Health Service of Merangin Regency*

TABEL 4.2.6 **Jumlah Anak Lahir Hidup dan Lahir Mati Menurut Lingkungan Puskesmas di Kabupaten Merangin, 2016**
TABLE *Number of Live Birth and Still Birth by Public Health Center in Merangin Regency, 2016*

| Puskesmas Public Health Centre | | Persalinan oleh Tenaga Kesehatan Birth by Paramedic |
|-----------------------------------|------------------------------|-----------------------------------------------------------|
| (1) | (3) | |
| 1 | Puskesmas Muara Madras | 258 |
| 2 | Puskesmas Rantau Suli | 228 |
| 3 | Puskesmas Muara Siau | 152 |
| 4 | Puskesmas Pasar Masurai | 419 |
| 5 | Puskesmas Sekancing | 62 |
| 6 | Puskesmas Pamenang | 657 |
| 7 | Puskesmas Simpang Limbur | 280 |
| 8 | Puskesmas Meranti | 408 |
| 9 | Puskesmas Bangko | 622 |
| 10 | Puskesmas Pematang Kandis | 854 |
| 11 | Puskesmas Aur Berduri | 136 |
| 12 | Puskesmas Kederasan Panjang | 225 |
| 13 | Puskesmas Sungai Manau | 230 |
| 14 | Puskesmas Simpang Parit | 306 |
| 15 | Puskesmas Sungai Jering | 154 |
| 16 | Puskesmas Pasar Baru | 295 |
| 17 | Puskesmas Rantau Panjang | 520 |
| 18 | Puskesmas Muara Delang | 555 |
| 19 | Puskesmas Rantau Limau Manis | 181 |
| 20 | Puskesmas Sungai Bulian | 155 |
| 21 | Puskesmas Muara Jernih | 104 |
| 22 | Puskesmas Sumber Agung | 378 |
| 23 | Puskesmas Muara Kibul | 224 |
| Merangin | | 7 403 |

Sumber: Dinas Kesehatan Kabupaten Merangin

Source: Public Health Service of Merangin Regency

TABEL 4.2.7 **Jumlah Anak Lahir Hidup dan Lahir Mati Menurut Lingkungan Puskesmas di Kabupaten Merangin, 2016**
TABLE *Number of Live Birth and Still Birth by Public Health Center in Merangin Regency, 2016*

| | Puskesmas Public Health Centre | Kelahiran Births | |
|----|-----------------------------------|---------------------------|---------------------------|
| | | Lahir Hidup Live Birth | Lahir Mati Still Birth |
| | (1) | (3) | (4) |
| 1 | Puskesmas Muara Madras | 260 | 4 |
| 2 | Puskesmas Rantau Suli | 229 | 1 |
| 3 | Puskesmas Muara Siau | 171 | 0 |
| 4 | Puskesmas Pasar Masurai | 419 | 1 |
| 5 | Puskesmas Sekancing | 63 | 1 |
| 6 | Puskesmas Pamenang | 661 | 0 |
| 7 | Puskesmas Simpang Limbur | 477 | 1 |
| 8 | Puskesmas Meranti | 419 | 2 |
| 9 | Puskesmas Bangko | 620 | 1 |
| 10 | Puskesmas Pematang Kandis | 852 | 2 |
| 11 | Puskesmas Aur Berduri | 136 | 0 |
| 12 | Puskesmas Kederasan Panjang | 225 | 0 |
| 13 | Puskesmas Sungai Manau | 230 | 1 |
| 14 | Puskesmas Simpang Parit | 304 | 0 |
| 15 | Puskesmas Sungai Jering | 153 | 0 |
| 16 | Puskesmas Pasar Baru | 302 | 1 |
| 17 | Puskesmas Rantau Panjang | 580 | 3 |
| 18 | Puskesmas Muara Delang | 570 | 1 |
| 19 | Puskesmas Rantau Limau Manis | 181 | 1 |
| 20 | Puskesmas Sungai Bulian | 154 | 1 |
| 21 | Puskesmas Muara Jernih | 147 | 1 |
| 22 | Puskesmas Sumber Agung | 375 | 3 |
| 23 | Puskesmas Muara Kibul | 230 | 0 |
| | Merangin | 7 758 | 25 |

Sumber: Dinas Kesehatan Kabupaten Merangin

Source: Public Health Service of Merangin Regency

TABEL 4.2.8 **Banyaknya Bayi Lahir, Bayi Berat Badan Lahir Rendah (BBLR) dan Bergizi Buruk di Kabupaten Merangin, 2012-2016**
TABLE *Number of Births, Babies with Low Birth Weights (LBW), Treated LBW, and Malnutrition Cases in Merangin Regency, 2012-2016*

| Tahun Year | Bayi Lahir Births | BBLRBaby Low Birth Weight | Balita Gizi Buruk Malnutrition |
|---------------|----------------------|------------------------------|-----------------------------------|
| (1) | (2) | (3) | (5) |
| 2012 | 7 636 | 148 | 0 |
| 2013 | 7757 | 121 | 31 |
| 2014 | 7 579 | 126 | 24 |
| 2015 | 7 812 | 133 | 16 |
| 2016 | 7 758 | 140 | 7 |

Sumber : Dinas Kesehatan Kabupaten Merangin

Source : *Public Health Service Of Merangin Regency*

TABEL
TABLE 4.2.9

Jumlah Ibu Hamil, Melakukan Kunjungan K1, Melakukan Kunjungan K4, Kurang Energi Kronis (KEK), dan Mendapat Tablet Zat Besi (Fe) di Kabupaten Merangin, 2012–2016

Number of Pregnant Women, Those with One Visit and Four Visits of Antenatal Care, Chronic Energy Deficiency (CED), and Receiving Iron Supplement in Merangin Regency, 2012–2016

| Tahun Years | Jumlah Ibu Hamil Pregnant Women | Melakukan Kunjungan K1 One Visit | Melakukan Kunjungan K4 Four Visits | Kurang Energi Kronis (KEK) Chronic Energy Deficiency (CED) | Mendapat Zat Besi (Fe) Receiving Iron Supplement |
|------------------------|--------------------------------------------------------|-----------------------------------------------------|-------------------------------------------------------|-----------------------------------------------------------------------------------------------|-----------------------------------------------------------------------------|
| (1) | (2) | (3) | (4) | (5) | (6) |
| 2012 | 9 775 | 8 810 | 8 247 | 0 | 0 |
| 2013 | 9 047 | 8 534 | 7 835 | 0 | 7 660 |
| 2014 | 9 202 | 8 842 | 8 102 | 0 | 8 003 |
| 2015 | 10 395 | 8 851 | 8 230 | 0 | 8 463 |
| 2016 | 8 593 | 8 129 | 7 959 | 659 | 7 910 |

Sumber: Dinas Kesehatan Kabupaten Merangin

Source: Public Health Service of Merangin Regency

Persentase Balita Yang Pernah Mendapat Imunisasi Menurut Jenis Imunisasi dan Jenis Kelamin di Kabupaten Merangin, 2016

TABEL
TABLE 4.2.10

Percentage of Children Under Five Years Who Had Immunization by Type of Immunization and Sex in Merangin Regency, 2016

| Imunisasi <i>Immunization</i> | Jenis Kelamin/Sex | | Jumlah <i>Total</i> |
|----------------------------------|-------------------------|--------------------------|------------------------|
| | Laki-laki <i>Boy</i> | Perempuan <i>Girl</i> | |
| (1) | (2) | (3) | (4) |
| 1. DPT – HB3/ DPT – HB – HB3 | 89,6 | 103 | 96 |
| 2. Campak | 90,2 | 98,2 | 94 |

Sumber: Survei Sosial Ekonomi Nasional Kor, Maret 2015
Source: National Socio Economic Survey Kor, March 2015

TABEL 4.2.11 **Jumlah Penderita Penyakit Menurut Kecamatan di Kabupaten Merangin, 2016**
TABLE 4.2.11 **Number of Patient Diseases by Subdistrict in Merangin Regency, 2016**

| | Puskesmas Public Health Centre | Penyakit/Diseases | | | | | |
|-----------------|-----------------------------------|-------------------|------------|-----------|--------------|---------------|------------|
| | | TBC | Go | Kolera | Kulit | Gizi Buruk | Campak |
| | (1) | (3) | (4) | (5) | (6) | (7) | (8) |
| 1 | Puskesmas Muara Madras | 16 | 0 | 0 | 644 | - | 0 |
| 2 | Puskesmas Rantau Suli | 0 | 0 | 0 | 14 | - | 30 |
| 3 | Puskesmas Muara Siau | 49 | 0 | 0 | 241 | - | 1 |
| 4 | Puskesmas Pasar Masurai | 48 | 1 | 0 | 350 | - | 15 |
| 5 | Puskesmas Sekancing | 101 | 7 | 11 | 316 | - | 13 |
| 6 | Puskesmas Pamenang | 29 | 0 | 0 | 973 | 3 | 1 |
| 7 | Puskesmas Simpang Limbur | 55 | 8 | 0 | 722 | - | 2 |
| 8 | Puskesmas Meranti | 1 | 1 | 0 | 445 | - | 2 |
| 9 | Puskesmas Bangko | 28 | 1 | 0 | 709 | 4 | 19 |
| 10 | Puskesmas Pematang Kandis | 319 | 77 | 0 | 547 | 2 | 10 |
| 11 | Puskesmas Aur Berduri | 57 | 0 | 0 | 105 | - | 22 |
| 12 | Puskesmas Kederasan Panjang | 4 | 2 | 0 | 437 | - | 0 |
| 13 | Puskesmas Sungai Manau | 57 | 0 | 0 | 74 | - | 8 |
| 14 | Puskesmas Simpang Parit | 198 | 0 | 0 | 589 | - | 9 |
| 15 | Puskesmas Sungai Jering | 5 | 0 | 0 | 446 | 1 | 0 |
| 16 | Puskesmas Pasar Baru | 45 | 0 | 0 | 37 | - | 17 |
| 17 | Puskesmas Rantau Panjang | 183 | 13 | 0 | 151 | 4 | 0 |
| 18 | Puskesmas Muara Delang | 196 | 21 | 0 | 779 | 2 | 4 |
| 19 | Puskesmas Rantau Limau Manis | 22 | 2 | 0 | 229 | - | 20 |
| 20 | Puskesmas Sungai Bulian | 13 | 6 | 0 | 226 | - | 9 |
| 21 | Puskesmas Muara Jernih | 138 | 0 | 0 | 193 | - | 20 |
| 22 | Puskesmas Sumber Agung | 63 | 1 | 0 | 156 | - | 1 |
| 23 | Puskesmas Muara Kibul | 1 | 12 | 0 | 242 | - | 0 |
| Merangin | | 1 628 | 152 | 11 | 8 625 | 16 | 203 |

Lanjutan Tabel/Continued Table 4.2.11

| Puskesmas Public Health Centre | | Penyakit/Diseases | | | | |
|-----------------------------------|------------------------------|-------------------|------------|--------------|----------|------------|
| | | Gondok | Malaria | Pilek | Lepra | Cacar |
| (1) | | (9) | (10) | (11) | (12) | (13) |
| 1 | Puskesmas Muara Madras | 0 | 0 | 278 | 0 | 52 |
| 2 | Puskesmas Rantau Suli | 0 | 0 | 17 | 0 | 17 |
| 3 | Puskesmas Muara Siau | 2 | 2 | 376 | 0 | 0 |
| 4 | Puskesmas Pasar Masurai | 0 | 76 | 123 | 0 | 0 |
| 5 | Puskesmas Sekancing | 0 | 0 | 22 | 0 | 0 |
| 6 | Puskesmas Pamenang | 0 | 12 | 558 | 0 | 42 |
| 7 | Puskesmas Simpang Limbur | 0 | 0 | 43 | 0 | 1 |
| 8 | Puskesmas Meranti | 0 | 0 | 324 | 0 | 2 |
| 9 | Puskesmas Bangko | 5 | 7 | 29 | 1 | 19 |
| 10 | Puskesmas Pematang Kandis | 0 | 29 | 298 | 0 | 63 |
| 11 | Puskesmas Aur Berduri | 0 | 0 | 183 | 0 | 8 |
| 12 | Puskesmas Kederasan Panjang | 0 | 0 | 208 | 0 | 1 |
| 13 | Puskesmas Sungai Manau | 0 | 0 | 44 | 0 | 5 |
| 14 | Puskesmas Simpang Parit | 0 | 3 | 302 | 0 | 4 |
| 15 | Puskesmas Sungai Jering | 0 | 9 | 101 | 0 | 4 |
| 16 | Puskesmas Pasar Baru | 4 | 11 | 155 | 0 | 1 |
| 17 | Puskesmas Rantau Panjang | 17 | 41 | 523 | 0 | 2 |
| 18 | Puskesmas Muara Delang | 0 | 50 | 457 | 0 | 95 |
| 19 | Puskesmas Rantau Limau Manis | 0 | 1 | 79 | 0 | 3 |
| 20 | Puskesmas Sungai Bulian | 0 | 3 | 32 | 1 | 0 |
| 21 | Puskesmas Muara Jernih | 0 | 3 | 45 | 0 | 1 |
| 22 | Puskesmas Sumber Agung | 0 | 24 | 165 | 0 | 4 |
| 23 | Puskesmas Muara Kibul | 0 | 0 | 84 | 0 | 0 |
| Merangin | | 28 | 296 | 4 446 | 2 | 324 |

Lanjutan Tabel/*Continued Table 4.2.11*

| | Puskesmas <i>Public Health Centre</i> | Penyakit/ <i>Diseases</i> | | | | |
|----|------------------------------------------|---------------------------|-----------|---------------------|--------------------|----------------------|
| | | Trachoma | Rabies | Pneumonia Balita | Bronchitis Akut | Tersangka Malaria |
| | (1) | (14) | (15) | (16) | (17) | (18) |
| 1 | Puskesmas Muara Madras | 0 | 0 | 6 | 79 | 197 |
| 2 | Puskesmas Rantau Suli | 0 | 0 | 50 | 0 | 32 |
| 3 | Puskesmas Muara Siau | 0 | 0 | 22 | 0 | 436 |
| 4 | Puskesmas Pasar Masurai | 0 | 4 | - | 0 | 380 |
| 5 | Puskesmas Sekancing | 0 | 0 | - | 0 | 46 |
| 6 | Puskesmas Pamenang | 0 | 0 | 13 | 54 | 436 |
| 7 | Puskesmas Simpang Limbur | 0 | 0 | 24 | 16 | 84 |
| 8 | Puskesmas Meranti | 0 | 3 | 9 | 12 | 384 |
| 9 | Puskesmas Bangko | 0 | 2 | 170 | 37 | 368 |
| 10 | Puskesmas Pematang Kandis | 0 | 8 | 85 | 29 | 489 |
| 11 | Puskesmas Aur Berduri | 0 | 0 | - | 2 | - |
| 12 | Puskesmas Kederasan Panjang | 0 | 0 | 9 | 1 | 2 |
| 13 | Puskesmas Sungai Manau | 0 | 0 | 28 | 0 | 114 |
| 14 | Puskesmas Simpang Parit | 0 | 9 | 18 | 58 | 114 |
| 15 | Puskesmas Sungai Jering | 0 | 5 | 15 | 0 | 175 |
| 16 | Puskesmas Pasar Baru | 0 | 7 | 4 | 0 | 212 |
| 17 | Puskesmas Rantau Panjang | 0 | 17 | 88 | 59 | 860 |
| 18 | Puskesmas Muara Delang | 0 | 0 | 68 | 37 | 395 |
| 19 | Puskesmas Rantau Limau Manis | 0 | 0 | 5 | 0 | 130 |
| 20 | Puskesmas Sungai Bulian | 0 | 0 | 8 | 17 | 77 |
| 21 | Puskesmas Muara Jernih | 0 | 0 | 9 | 0 | 116 |
| 22 | Puskesmas Sumber Agung | 0 | 0 | 73 | 8 | 302 |
| 23 | Puskesmas Muara Kibul | 0 | 0 | 1 | 18 | - |
| | Merangin | 0 | 55 | 705 | 487 | 5 349 |

Sumber: Dinas Kesehatan Kabupaten Merangin

Source: *Public Health Service of Merangin Regency*

TABEL : 4.2.12
TABLE

**Banyaknya Klinik Dan Akseptor Keluarga Berencana
Baru Dalam Kabupaten Merangin, Tahun 2016**
**Number Of Family Planning Clinic And New Acceptor in
Merangin Regency, 2016**

| | | Banyaknya / Number | |
|------------------------------|------------------|---------------------------------------------------|----------------------------------------------------------------|
| Kecamatan <i>District</i> | | Klinik KB <i>Family Planning Of Clinic</i> | Akseptor KB Baru <i>New Acceptor Of Family Planning</i> |
| 1 | | 2 | 3 |
| 1 | Jangkat | 2 | 262 |
| 2 | Bangko | 7 | 1240 |
| 3 | Muara Siau | 4 | 321 |
| 4 | Sungai Manau | 2 | 253 |
| 5 | Tabir | 3 | 1501 |
| 6 | Pamenang | 4 | 478 |
| 7 | Tabir Ulu | 3 | 233 |
| 8 | Lembah Masurai | 3 | 321 |
| 9 | Tabir Selatan | 5 | 533 |
| 10 | Bangko Barat | 5 | 0 |
| 11 | Nalo Tantan | 3 | 559 |
| 12 | Batang Masumai | 6 | 185 |
| 13 | Pamenang Barat | 4 | 250 |
| 14 | Tabir Ilir | 4 | 233 |
| 15 | Tabir Timur | 4 | 127 |
| 16 | Renah Pambarap | 5 | 317 |
| 17 | Pangkalan Jambu | 3 | 150 |
| 18 | Sungai Tenang | 4 | 66 |
| 19 | Tabir Barat | 4 | 121 |
| 20 | Tabir Lintas | 3 | 0 |
| 21 | Tabir Margo | 5 | 284 |
| 22 | Tiang Pumpung | 3 | 92 |
| 23 | Pamenang Selatan | 3 | 0 |
| 24 | Renah Pamenang | 2 | 344 |
| MERANGIN 2016 | | 91 | 0 |

Sumber : Dinas Pengendalian Penduduk dan Keluarga Berencana Kabupaten Merangin
Source : Office of Women's Empowerment Family Planning and Children Protection of Merangin Regency

TABEL : 4.2.13 Target, Realisasi dan Persentase Akseptor KB Baru di Kabupaten Merangin, 2016
TABLE *Target, Realization and Percentage Of New Family Planning Acceptor In Merangin Regency, 2016*

| | Kecamatan <i>District</i> | Target <i>Target</i> | Realisasi <i>Realization</i> | Persentase <i>Percentage</i> |
|----|------------------------------|-------------------------|---------------------------------|---------------------------------|
| | 1 | 2 | 3 | 4 |
| 1 | Jangkat | 153 | 262 | 171,24% |
| 2 | Bangko | 1427 | 1240 | 86,90% |
| 3 | Muara Siau | 451 | 321 | 71,18% |
| 4 | Sungai Manau | 275 | 253 | 92,00% |
| 5 | Tabir | 1213 | 1501 | 123,74% |
| 6 | Pamenang | 1255 | 478 | 38,09% |
| 7 | Tabir Ulu | 179 | 233 | 130,17% |
| 8 | Lembah Masurai | 389 | 321 | 82,52% |
| 9 | Tabir Selatan | 792 | 533 | 67,30% |
| 10 | Bangko Barat | 0 | 0 | 0,00% |
| 11 | Nalo Tantan | 608 | 559 | 91,94% |
| 12 | Batang Masumai | 288 | 185 | 64,24% |
| 13 | Pamenang Barat | 378 | 250 | 66,14% |
| 14 | Tabir Ilir | 462 | 233 | 50,43% |
| 15 | Tabir Timur | 201 | 127 | 63,18% |
| 16 | Renah Pembarap | 340 | 317 | 93,24% |
| 17 | Pangkalan Jambu | 134 | 150 | 111,94% |
| 18 | Sungai Tenang | 259 | 66 | 25,48% |
| 19 | Tabir Barat | 345 | 121 | 35,07% |
| 20 | Tabir Lintas | 0 | 0 | 0,00% |
| 21 | Tabir Margo | 411 | 284 | 69,10% |
| 22 | Tiang Pumpung | 93 | 92 | 98,92% |
| 23 | Pamenang Selatan | 0 | 0 | 0,00% |
| 24 | Renah Pamenang | 598 | 344 | 57,53% |
| | MERANGIN | 10251 | 7870 | 76,77% |

Sumber : Dinas Pengendalian Penduduk dan Keluarga Berencana Kabupaten Merangin
 Source : Office of Women's Empowerment Family Planning and Children Protection of Merangin Regency

TABEL 4.2.14 **Jumlah Klinik dan Akseptor Keluarga Berencana Aktif di Kabupaten Merangin, 2015**
TABLE 4.2.14 **Number of Family Planning Clinic and Active Acceptor in Merangin Regency, 2015**

| | Kecamatan <i>Subdistrict</i> | Banyaknya/Number | |
|----|---------------------------------|-----------------------------------------------|----------------------------------------------------------------|
| | | Klinik KB <i>Family Planning of Clinic</i> | Akseptor KB Aktif <i>Active Acceptor of Family Planning</i> |
| | (1) | (2) | (3) |
| 1 | Jangkat | 2 | 1 829 |
| 2 | Bangko | 7 | 6 555 |
| 3 | Muara Siau | 4 | 1 959 |
| 4 | Sungai Manau | 2 | 1 925 |
| 5 | Tabir | 3 | 4 387 |
| 6 | Pamenang | 4 | 4 976 |
| 7 | Tabir Ulu | 3 | 1 675 |
| 8 | Lembah Masurai | 3 | 2 431 |
| 9 | Tabir Selatan | 5 | 3 274 |
| 10 | Bangko Barat | 5 | 1 848 |
| 11 | Nalo Tantan | 3 | 2 376 |
| 12 | Batang Masumai | 6 | 1 744 |
| 13 | Pamenang Barat | 4 | 3 199 |
| 14 | Tabir Ilir | 4 | 2 399 |
| 15 | Tabir Timur | 4 | 1 389 |
| 16 | Renah Pembarap | 5 | 1 940 |
| 17 | Pangkalan Jambu | 3 | 1 218 |
| 18 | Sungai Tenang | 4 | 1 732 |
| 19 | Renah Pamenang | 4 | 2 493 |
| 20 | Tiang Pumpung | 3 | 939 |
| 21 | Tabir Lintas | 5 | 1 368 |
| 22 | Tabir Barat | 3 | 1 516 |
| 23 | Margo Tabir | 3 | 2 478 |
| 24 | Pamenang Selatan | 2 | 1 955 |
| | Merangin | 91 | 57 605 |

Sumber :Badan Pemberdayaan Perempuan Keluarga Berencana dan Perlindungan Anak Kabupaten Merangin
 Source : *Office of Women's Empowerment Family Planning and Children Protection of Merangin Regency*

TABEL
TABLE**4.2.15****Target, Realisasi dan Persentase Akseptor KB Aktif di Kabupaten Merangin, 2015***Target, Realization and Percentage of Active Family Planning Acceptor in Merangin Regency, 2015*

| | Kecamatan Subdistrict | Target Target | Realisasi Realization | Persentase Percentage |
|----|----------------------------------|--------------------------|----------------------------------|----------------------------------|
| | (1) | (2) | (3) | (4) |
| 1 | Jangkat | 1 349 | 1 829 | 135.58 |
| 2 | Bangko | 7 056 | 6 555 | 92.90 |
| 3 | Muara Siau | 1 408 | 1 959 | 139.13 |
| 4 | Sungai Manau | 1 432 | 1 925 | 134.43 |
| 5 | Tabir | 4 165 | 4 387 | 105.33 |
| 6 | Pamenang | 4 443 | 4 976 | 112.00 |
| 7 | Tabir Ulu | 1 401 | 1 675 | 119.56 |
| 8 | Lembah Masurai | 1 808 | 2 431 | 134.46 |
| 9 | Tabir Selatan | 3 914 | 3 274 | 83.65 |
| 10 | Bangko Barat | 2 049 | 1 848 | 90.19 |
| 11 | Nalo Tantan | 2 751 | 2 376 | 86.37 |
| 12 | Batang Masumai | 1 459 | 1 744 | 119.53 |
| 13 | Pamenang Barat | 2 484 | 3 199 | 128.78 |
| 14 | Tabir Ilir | 1 578 | 2 399 | 152.03 |
| 15 | Tabir Timur | 1 190 | 1 389 | 116.72 |
| 16 | Renah Pembarap | 2 009 | 1 940 | 96.57 |
| 17 | Pangkalan Jambu | 983 | 1 218 | 123.91 |
| 18 | Sungai Tenang | 1 563 | 1 732 | 110.81 |
| 19 | Renah Pamenang | 2 058 | 2 493 | 121.14 |
| 20 | Tiang Pumpung | 820 | 939 | 114.51 |
| 21 | Tabir Lintas | 1 147 | 1 368 | 119.27 |
| 22 | Tabir Barat | 1 479 | 1 516 | 102.50 |
| 23 | Margo Tabir | 2 146 | 2 478 | 115.47 |
| 24 | Pamenang Selatan | 1 508 | 1 955 | 129.64 |
| | Merangin | 52 200 | 57 605 | 110.35 |

Sumber :Badan Pemberdayaan Perempuan Keluarga Berencana dan Perlindungan Anak Kabupaten Merangin
 Source : *Office of Women's Empowerment Family Planning and Children Protection of Merangin Regency*

TABEL : 4.2.16 **Jumlah PUS, Realisasi dan Persentase Akseptor KB Aktif di Kabupaten Merangin, Tahun 2016**
TABLE *Number of Couples of Childbearing Age, Realization and Percentage of Active Family Planning Acceptor in Merangin Regency, 2016*

| | Kecamatan <i>District</i> | PUS | Realisasi <i>Realization</i> | Persentase <i>Percentage</i> |
|----|-------------------------------------|--------------|----------------------------------------|----------------------------------------|
| | 1 | 2 | 3 | 4 |
| 1 | Jangkat | 2781 | 2067 | 74,33% |
| 2 | Bangko | 9103 | 6685 | 73,44% |
| 3 | Muara Siau | 2864 | 2348 | 81,98% |
| 4 | Sungai Manau | 2485 | 2148 | 86,44% |
| 5 | Tabir | 5956 | 4427 | 74,33% |
| 6 | Pamenang | 7389 | 5210 | 70,51% |
| 7 | Tabir Ulu | 2324 | 2130 | 91,65% |
| 8 | Lembah Masurai | 3210 | 2571 | 80,09% |
| 9 | Tabir Selatan | 6629 | 5003 | 75,47% |
| 10 | Bangko Barat | 2514 | 1929 | 76,73% |
| 11 | Nalo Tantan | 4173 | 3100 | 74,29% |
| 12 | Batang Masumai | 2754 | 2053 | 74,55% |
| 13 | Pamenang Barat | 3815 | 2926 | 76,70% |
| 14 | Tabir Ilir | 3679 | 2659 | 72,28% |
| 15 | Tabir Timur | 1750 | 1461 | 83,49% |
| 16 | Renah Pembarap | 3011 | 2236 | 74,26% |
| 17 | Pangkalan Jambu | 1629 | 1382 | 84,84% |
| 18 | Sungai Tenang | 2304 | 1786 | 77,52% |
| 19 | Tabir Barat | 2592 | 2146 | 82,79% |
| 20 | Tabir Lintas | 1909 | 1405 | 73,60% |
| 21 | Tabir Margo | 3118 | 2319 | 74,37% |
| 22 | Tiang Pumpung | 1067 | 905 | 84,82% |
| 23 | Pamenang Selatan | 2217 | 1785 | 80,51% |
| 24 | Renah Pamenang | 3255 | 2531 | 77,76% |
| | MERANGIN 2016 | 82528 | 63212 | 76,59% |

Sumber : Dinas Pengendalian Penduduk dan Keluarga Berencana Kabupaten Merangin
 Source : Office of Women's Empowerment Family Planning and Children Protection of Merangin Regency

Banyaknya Akseptor KB Baru Menurut Alat Kontrasepsi

TABEL : 4.2.17 yang Dipergunakan di Kabupaten Merangin, 2016
TABLE : 4.2.17 Number of New Acceptor by Contraceptive Method in Merangin Regency, 2016

| | | <u>Akseptor KB Baru/ New Family Planning Acceptor</u> | | | |
|----------------------|------------------|-------------------------------------------------------|------------|------------|----------------|
| | Kecamatan | IUD | MOP | MOW | IMPLAN |
| | District | IUD | Mop | Mow | Implant |
| | 1 | 2 | 3 | 4 | 5 |
| 1 | Jangkat | 3 | 0 | 0 | 39 |
| 2 | Bangko | 35 | 51 | 0 | 58 |
| 3 | Muara Siau | 2 | 0 | 0 | 23 |
| 4 | Sungai Manau | 0 | 0 | 0 | 3 |
| 5 | Tabir | 8 | 0 | 0 | 20 |
| 6 | Pamenang | 10 | 0 | 0 | 33 |
| 7 | Tabir Ulu | 5 | 0 | 0 | 13 |
| 8 | Lembah Masurai | 0 | 0 | 0 | 3 |
| 9 | Tabir Selatan | 1 | 0 | 0 | 66 |
| 10 | Bangko Barat | 0 | 0 | 0 | 0 |
| 11 | Nalo Tantan | 8 | 0 | 0 | 81 |
| 12 | Batang Masumai | 17 | 0 | 0 | 78 |
| 13 | Pamenang Barat | 0 | 0 | 0 | 44 |
| 14 | Tabir Ilir | 0 | 0 | 0 | 31 |
| 15 | Tabir Timur | 0 | 0 | 0 | 7 |
| 16 | Renah Pembarap | 0 | 0 | 0 | 13 |
| 17 | Pangkalan Jambu | 0 | 0 | 0 | 1 |
| 18 | Sungai Tenang | 0 | 0 | 0 | 1 |
| 19 | Tabir Barat | 0 | 0 | 0 | 31 |
| 20 | Tabir Lintas | 0 | 0 | 0 | 0 |
| 21 | Tabir Margo | 0 | 0 | 0 | 25 |
| 22 | Tiang Pumpung | 0 | 0 | 0 | 21 |
| 23 | Pamenang Selatan | 0 | 0 | 0 | 0 |
| 24 | Renah Pamenang | 10 | 1 | 0 | 120 |
| MERANGIN 2016 | | 99 | 52 | 0 | 711 |

Lanjutan Tabel/Continued Table 4.2.17

| | Kecamatan <i>District</i> | Akseptor KB Baru/ New Family Planning Acceptor | | |
|----|------------------------------|---------------------------------------------------|--------------------|-------------------------|
| | | Suntikan <i>Injection</i> | Pil <i>Pill</i> | Kondom <i>Condom</i> |
| | 1 | 6 | 7 | 8 |
| 1 | Jangkat | 126 | 94 | 0 |
| 2 | Bangko | 858 | 217 | 21 |
| 3 | Muara Siau | 220 | 71 | 5 |
| 4 | Sungai Manau | 199 | 47 | 4 |
| 5 | Tabir | 930 | 498 | 45 |
| 6 | Pamenang | 338 | 97 | 0 |
| 7 | Tabir Ulu | 107 | 76 | 32 |
| 8 | Lembah Masurai | 252 | 64 | 2 |
| 9 | Tabir Selatan | 350 | 95 | 21 |
| 10 | Bangko Barat | 0 | 0 | 0 |
| 11 | Nalo Tantan | 311 | 149 | 10 |
| 12 | Batang Masumai | 59 | 31 | 0 |
| 13 | Pamenang Barat | 132 | 70 | 4 |
| 14 | Tabir Ilir | 82 | 118 | 2 |
| 15 | Tabir Timur | 104 | 16 | 0 |
| 16 | Renah Pembarap | 268 | 36 | 0 |
| 17 | Pangkalan Jambu | 104 | 45 | 0 |
| 18 | Sungai Tenang | 62 | 3 | 0 |
| 19 | Tabir Barat | 78 | 12 | 0 |
| 20 | Tabir Lintas | 0 | 0 | 0 |
| 21 | Tabir Margo | 222 | 37 | 0 |
| 22 | Tiang Pumpung | 50 | 21 | 0 |
| 23 | Pamenang Selatan | 0 | 0 | 0 |
| 24 | Renah Pamenang | 163 | 50 | 0 |
| | MERANGIN 2016 | 5015 | 1847 | 146 |

Sumber : Dinas Pengendalian Penduduk dan Keluarga Berencana Kabupaten Merangin

Source : Office of Women's Empowerment Family Planning and Children Protection of Merangin Regency

TABEL 4.2.18
TABLE

Banyaknya Akseptor KB Aktif Menurut Alat Kontrasepsi yang Dipergunakan di Kabupaten Merangin, 2016
Number of Active Acceptor by Contraceptive Method in Merangin Regency, 2016

| | | Akseptor KB Aktif/ Active Family Planning Acceptor | | | |
|------------------------------|----------------------|----------------------------------------------------|-------------------|-------------------|--------------------------|
| Kecamatan <i>District</i> | | IUD <i>IUD</i> | MOP <i>Mop</i> | MOW <i>Mow</i> | IMPLAN <i>Implant</i> |
| | 1 | 2 | 3 | 4 | 5 |
| 1 | Jangkat | 188 | 0 | 1 | 417 |
| 2 | Bangko | 617 | 16 | 230 | 1490 |
| 3 | Muara Siau | 8 | 0 | 8 | 109 |
| 4 | Sungai Manau | 1 | 0 | 3 | 8 |
| 5 | Tabir | 95 | 9 | 19 | 187 |
| 6 | Pamenang | 105 | 34 | 38 | 451 |
| 7 | Tabir Ulu | 24 | 0 | 3 | 185 |
| 8 | Lembah Masurai | 29 | 0 | 12 | 196 |
| 9 | Tabir Selatan | 44 | 4 | 86 | 709 |
| 10 | Bangko Barat | 15 | 6 | 44 | 256 |
| 11 | Nalo Tantan | 61 | 7 | 24 | 1716 |
| 12 | Batang Masumai | 54 | 1 | 3 | 192 |
| 13 | Pamenang Barat | 93 | 14 | 20 | 589 |
| 14 | Tabir Ilir | 65 | 1 | 1 | 159 |
| 15 | Tabir Timur | 2 | 15 | 4 | 155 |
| 16 | Renah Pembarap | 0 | 0 | 8 | 20 |
| 17 | Pangkalan Jambu | 3 | 0 | 4 | 89 |
| 18 | Sungai Tenang | 43 | 0 | 6 | 231 |
| 19 | Tabir Barat | 0 | 0 | 0 | 51 |
| 20 | Tabir Lintas | 13 | 0 | 6 | 190 |
| 21 | Tabir Margo | 8 | 1 | 43 | 208 |
| 22 | Tiang Pumpung | 7 | 0 | 16 | 92 |
| 23 | Pamenang Selatan | 22 | 2 | 19 | 232 |
| 24 | Renah Pamenang | 52 | 14 | 23 | 773 |
| | MERANGIN 2016 | 1549 | 124 | 621 | 8705 |

Lanjutan Tabel/ Continued Table 4.2.18

| | Kecamatan <i>District</i> | Akseptor KB Aktif/ Active Family Planning Acceptor | | |
|----------------------|------------------------------|----------------------------------------------------|--------------------|-------------------------|
| | | Suntikan <i>Injection</i> | Pil <i>Pill</i> | Kondom <i>Condom</i> |
| | 1 | 6 | 7 | 8 |
| 1 | Jangkat | 918 | 505 | 38 |
| 2 | Bangko | 1958 | 1806 | 568 |
| 3 | Muara Siau | 1287 | 896 | 40 |
| 4 | Sungai Manau | 1367 | 763 | 6 |
| 5 | Tabir | 2068 | 2046 | 3 |
| 6 | Pamenang | 2891 | 1644 | 47 |
| 7 | Tabir Ulu | 884 | 927 | 107 |
| 8 | Lembah Masurai | 1666 | 657 | 11 |
| 9 | Tabir Selatan | 3 112 | 947 | 101 |
| 10 | Bangko Barat | 1073 | 518 | 17 |
| 11 | Nalo Tantan | 625 | 552 | 115 |
| 12 | Batang Masumai | 918 | 797 | 88 |
| 13 | Pamenang Barat | 1471 | 670 | 69 |
| 14 | Tabir Ilir | 1020 | 1314 | 99 |
| 15 | Tabir Timur | 1127 | 145 | 13 |
| 16 | Renah Pembarap | 1629 | 557 | 22 |
| 17 | Pangkalan Jambu | 721 | 552 | 13 |
| 18 | Sungai Tenang | 1 434 | 72 | 0 |
| 19 | Tabir Barat | 1253 | 785 | 57 |
| 20 | Tabir Lintas | 403 | 777 | 16 |
| 21 | Tabir Margo | 1498 | 532 | 29 |
| 22 | Tiang Pumpung | 514 | 259 | 17 |
| 23 | Pamenang Selatan | 1045 | 435 | 30 |
| 24 | Renah Pamenang | 837 | 804 | 28 |
| MERANGIN 2016 | | 31719 | 18960 | 1534 |

Sumber : Dinas Pengendalian Penduduk dan Keluarga Berencana Kabupaten Merangin
 Source : Office of Women's Empowerment Family Planning and Children Protection of Merangin Regency

TABEL 4.2.19 **Banyaknya Pasien Rawat Inap di Rumah Sakit DKT, 2016**
TABLE *Number of Patient in DKT Hospital, 2016*

| Poliklinik polyclinic | Semester I | Semester II | Total |
|----------------------------------|-------------------|--------------------|--------------|
| (1) | (2) | (3) | (4) |
| 1. Kebidanan/ <i>Midwifer</i> | - | - | - |
| 2. Dalam/ <i>Internis</i> | - | - | - |
| 3. Bedah/ <i>Operated</i> | - | - | - |
| 4. Mata/ <i>Eye</i> | - | - | - |
| 5. Anak/ <i>Children</i> | 11 | 9 | 20 |
| 6. Perinatal/ <i>Prenatal</i> | - | - | - |
| 7. VIP DP | 90 | 82 | 172 |
| Merangin | 101 | 91 | 192 |

Sumber :RS DKT Bangko

Source : *DKT Hospital Bangko*

TABEL 4.2.20 **Banyaknya Pasien Rawat Jalan di Rumah Sakit DKT, 2016**
TABLE **Number of Out General Patient in DKT Hospital, 2016**

| Poliklinik <i>polyclinic</i> | Semester I | Semester II | Total |
|--------------------------------------|------------|-------------|--------------|
| (1) | (2) | (3) | (4) |
| 1. Kebidanan/ <i>Midwifer</i> | - | - | - |
| 2. Dalam/ <i>Internis</i> | - | - | - |
| 3. Bedah/ <i>Operated</i> | - | - | - |
| 4. Mata/ <i>Eye</i> | - | - | - |
| 5. Anak/ <i>Children</i> | 295 | 232 | 527 |
| 6. Fisioterapi/ <i>physiotherapi</i> | - | - | - |
| 7. Gigi/ <i>Dentition</i> | - | - | - |
| 8. Umum/ <i>General</i> | 686 | 601 | 1 287 |
| Merangin | 981 | 833 | 1 814 |

Sumber :RS DKT Bangko

Source : DKT Hospital Bangko

TABEL
TABLE 4.2.21

**Banyaknya Pasien Rawat Jalan dengan Kartu BPJS di RSD
Kol. Abunjani, 2016**
*Number of Out Patient with Hasth Card Insurance in Kol.
Abunjani Hospital, 2016*

| | Poliklinik polyclinic | Semester I | Semester II | Total |
|-----|-----------------------------------|-------------------|--------------------|---------------|
| | (1) | (2) | (3) | (4) |
| 1. | Kebidanan/ <i>Midwifer</i> | 1 033 | 1 065 | 2 098 |
| 2. | Dalam/ <i>Internis</i> | 5 332 | 5 973 | 11 305 |
| 3. | Bedah/ <i>Operated</i> | 1 885 | 1 101 | 2 986 |
| 4. | Mata/ <i>Eye</i> | - | - | - |
| 5. | Anak/ <i>Children</i> | 511 | 560 | 1 071 |
| 6. | Fisioterapi/ <i>physiotherapi</i> | 1 400 | 1 273 | 2 673 |
| 7. | Gigi/ <i>Dentition</i> | 139 | 235 | 374 |
| 8. | Gizi/ <i>Nutritionis</i> | 121 | 50 | 171 |
| 9. | Paru/ <i>liver</i> | 782 | 891 | 1 673 |
| 10. | Akupuntur | 170 | 192 | 362 |
| | Merangin | 11 373 | 11 340 | 22 713 |

Sumber :RS DKT Bangko

Source : DKT Hospital Bangko

TABEL
TABLE

4.2.22

**Banyaknya Pasien Rawat Inap dengan Kartu BPJS di RSD
Kol. Abunjani, 2016**
**Number of Patient with Health Insurance in Kol. Abunjani
Hospital, 2016**

| | Poliklinik polyclinic | Semester I | Semester II | Total |
|-----------------|-----------------------------------|-------------------|--------------------|--------------|
| | (1) | (2) | (3) | (4) |
| 1. | Kebidanan/ <i>Midwifer</i> | 719 | 642 | 1 361 |
| 2. | Dalam/ <i>Internis</i> | 698 | 699 | 1 397 |
| 3. | Bedah/ <i>Operated</i> | 364 | 371 | 735 |
| 4. | icu | 98 | 107 | 205 |
| 5. | VIP Anak/ <i>VIP Children</i> | 233 | 190 | 423 |
| 6. | Fisioterapi/ <i>physiotherapi</i> | - | - | - |
| 7. | Vip Baru | 400 | 443 | 843 |
| 8. | Terpadu | 276 | 368 | 644 |
| 9. | Vip Depati Payung | 153 | - | 153 |
| Merangin | | 2 941 | 2 820 | 5 761 |

Sumber :RS DKT Bangko

Source : DKT Hospital Bangko

TABEL
TABEL 4.2.23

Banyaknya Pasien Rawat Jalan Umum di RSD Kol. Abunjani, 2016
Number of Out General Patient in Kol. Abunjani Hospital, 2016

| | Poliklinik polyclinic | Semester I | Semester II | Total |
|-----|-----------------------------------|-------------------|--------------------|--------------|
| | (1) | (2) | (3) | (4) |
| 1. | Kebidanan/ <i>Midwifer</i> | 754 | 889 | 1 643 |
| 2. | Dalam/ <i>Internis</i> | 660 | 736 | 1 396 |
| 3. | Bedah/ <i>Operated</i> | 767 | 1 025 | 1 792 |
| 4. | Mata/ <i>Eye</i> | - | - | - |
| 5. | Anak/ <i>Children</i> | 473 | 484 | 957 |
| 6. | Fisioterapi/ <i>physiotherapi</i> | 111 | 122 | 233 |
| 7. | Gigi/ <i>Dentition</i> | 205 | 203 | 408 |
| 8. | Gizi/ <i>Nutritionis</i> | 205 | 126 | 331 |
| 9. | Paru/ <i>liver</i> | 370 | 335 | 705 |
| 10. | Akupuntur | 44 | 58 | 102 |
| | Merangin | 3 589 | 3 978 | 7 567 |

Sumber :RS DKT Bangko
Source : DKT Hospital Bangko

TABEL
TABLE

4.2.24

Banyaknya Pasien Rawat Inap yang Menggunakan Askes di RSD Kol. Abunjani, 2016
Number of Patient with Health Insurance in Kol. Abunjani Hospital, 2016

| | Poliklinik polyclinic | Semester I | Semester II | Total |
|----|----------------------------------|-------------------|--------------------|--------------|
| | (1) | (2) | (3) | (4) |
| 1. | Kebidanan/ <i>Midwifer</i> | 1 369 | 659 | 2 028 |
| 2. | Dalam/ <i>Internis</i> | 1 409 | 816 | 2 225 |
| 3. | Bedah/ <i>Operated</i> | 743 | 462 | 1 205 |
| 4. | icu | 206 | 125 | 331 |
| 5. | VIP Anak/ <i>VIP Children</i> | 326 | 414 | 740 |
| 6. | Perinatal/ <i>prenatal</i> | 108 | 203 | 311 |
| 7. | Vip Baru | 845 | 316 | 1 161 |
| 8. | Terpadu | 644 | 228 | 872 |
| 9. | Vip Depati Payung | 156 | 129 | 285 |
| | Merangin | 5 806 | 3 352 | 9 158 |

Sumber :RS DKT Bangko

Source : DKT Hospital Bangko

TABEL 4.3.1 **Banyaknya Tempat Ibadah di Kabupaten Merangin, 2016**
TABLE 4.3.1 **Number of Centres for Religions Worship in Merangin Regency, 2016**

| Kecamatan Subdistrict | Islam/Moslem | | Kristen/Christian | |
|--------------------------|------------------|-----------------------------------|-------------------|----------------|
| | Mesjid Mosque | Mushola/Langgar Private Mosque | Gereja Church | Rumah House |
| pu(1) | (2) | (3) | (4) | (5) |
| 1. Jangkat | 18 | 26 | 0 | 0 |
| 2. Sungai Tenang | 18 | 26 | 0 | 0 |
| 3. Muara Siau | 25 | 17 | 0 | 0 |
| 4. Lembah Masurai | 20 | 36 | 0 | 0 |
| 5. Tiang Pumpung | 9 | 17 | 0 | 0 |
| 6. Pamenang | 32 | 55 | 4 | 0 |
| 7. Pamenang Barat | 13 | 16 | 2 | 0 |
| 8. Renah Pamenang | 16 | 51 | 3 | 0 |
| 9. Pamenang Selatan | 9 | 51 | 0 | 0 |
| 10. Bangko | 40 | 16 | 5 | 0 |
| 11. Bangko Barat | 17 | 32 | 0 | 0 |
| 12. Batang Mesumai | 14 | 28 | 2 | 0 |
| 13. Nalo Tantan | 14 | 16 | 1 | 0 |
| 14. Sungai Manau | 17 | 32 | 0 | 0 |
| 15. Renah Pembarap | 14 | 30 | 0 | 0 |
| 16. Pangkalan Jambu | 8 | 30 | 0 | 0 |
| 17. Tabir | 14 | 20 | 1 | 0 |
| 18. Tabir Ulu | 14 | 30 | 0 | 0 |
| 19. Tabir Selatan | 16 | 28 | 5 | 0 |
| 20. Tabir Ilir | 8 | 17 | 0 | 0 |
| 21. Tabir Timur | 7 | 15 | 0 | 0 |
| 22. Tabir Lintas | 7 | 17 | 0 | 0 |
| 23. Margo Tabir | 9 | 18 | 1 | 0 |
| 24. Tabir Barat | 14 | 38 | 0 | 0 |
| MERANGIN | 373 | 662 | 24 | 0 |

Sumber :Kementerian Agama Kabupaten Merangin
 Source: Religious Ministry of Merangin Regency

Lanjutan Tabel /Continued Table 4.3.1

| Kecamatan Subdistrict | Katolik | Hindu | Budha | Konghucu |
|--------------------------|------------------|----------------|---------------------|--------------------|
| | Chatolic | Hindu | Budha | Konghucu |
| | Gereja Church | Pura Temple | Vihara Monastery | Klenteng Pagoda |
| (1) | (6) | (7) | (8) | (9) |
| 1. Jangkat | 0 | 0 | 0 | 0 |
| 2. Sungai Tenang | 0 | 0 | 0 | 0 |
| 3. Muara Siau | 0 | 0 | 0 | 0 |
| 4. Lembah Masurai | 0 | 0 | 0 | 0 |
| 5. Tiang Pumpung | 0 | 0 | 0 | 0 |
| 6. Pamenang | 0 | 0 | 0 | 0 |
| 7. Pamenang Barat | 0 | 0 | 0 | 0 |
| 8. Renah Pamenang | 0 | 0 | 0 | 0 |
| 9. Pamenang Selatan | 0 | 0 | 0 | 0 |
| 10. Bangko | 2 | 0 | 0 | 0 |
| 11. Bangko Barat | 0 | 0 | 0 | 0 |
| 12. Batang Mesumai | 0 | 0 | 0 | 0 |
| 13. Nalo Tantan | 0 | 0 | 0 | 0 |
| 14. Sungai Manau | 0 | 0 | 0 | 0 |
| 15. Renah Pembarap | 0 | 0 | 0 | 0 |
| 16. Pangkalan Jambu | 0 | 0 | 0 | 0 |
| 17. Tabir | 0 | 0 | 0 | 0 |
| 18. Tabir Ulu | 0 | 0 | 0 | 0 |
| 19. Tabir Selatan | 0 | 0 | 0 | 0 |
| 20. Tabir Iilir | 0 | 0 | 0 | 0 |
| 21. Tabir Timur | 0 | 0 | 0 | 0 |
| 22. Tabir Lintas | 0 | 0 | 0 | 0 |
| 23. Margo Tabir | 0 | 0 | 0 | 0 |
| 24. Tabir Barat | 0 | 0 | 0 | 0 |
| MERANGIN | 2 | 0 | 0 | 0 |

Sumber :Kementerian Agama Kabupaten Merangin

Source : Religious Ministry of Merangin Regency

TABEL
TABLE 4.3.2

Banyaknya Jemaah Haji Menurut Kecamatan dan Jenis Kelamin di Kabupaten Merangin, 2016
Number of Moslem Pilgrims by Subdistrict and Sex in Merangin Regency, 2016

| Kecamatan <i>Subdistrict</i> | Jenis Kelamin/ <i>Sex</i> | | Jumlah <i>Total</i> |
|---------------------------------|---------------------------|----------------------------|------------------------|
| | Laki-laki <i>Male</i> | Perempuan <i>Female</i> | |
| (1) | (2) | (3) | (4) |
| 1. Jangkat | 1 | 2 | 3 |
| 2. Sungai Tenang | 0 | 0 | 0 |
| 3. Muara Siau | 0 | 1 | 1 |
| 4. Lembah Masurai | 0 | 2 | 2 |
| 5. Tiang Pumpung | 2 | 3 | 5 |
| 6. Pamenang | 15 | 18 | 33 |
| 7. Pamenang Barat | 9 | 9 | 18 |
| 8. Renah Pamenang | 19 | 16 | 35 |
| 9. Pamenang Selatan | 8 | 7 | 15 |
| 10. Bangko | 26 | 24 | 50 |
| 11. Bangko Barat | 2 | 5 | 7 |
| 12. Batang Mesumai | 1 | 1 | 2 |
| 13. Nalo Tantan | 1 | 2 | 3 |
| 14. Sungai Manau | 3 | 4 | 7 |
| 15. Renah Pembarap | 5 | 6 | 11 |
| 16. Pangkalan Jambu | 2 | 4 | 6 |
| 17. Tabir | 21 | 32 | 53 |
| 18. Tabir Ulu | 0 | 0 | 0 |
| 19. Tabir Selatan | 10 | 11 | 21 |
| 20. Tabir Ilir | 6 | 6 | 12 |
| 21. Tabir Timur | 1 | 1 | 2 |
| 22. Tabir Lintas | 0 | 0 | 0 |
| 23. Margo Tabir | 8 | 6 | 14 |
| 24. Tabir Barat | 1 | 1 | 2 |
| MERANGIN | 141 | 161 | 302 |

Sumber :Kementerian Agama Kabupaten Merangin
Source: Religious Ministry of Merangin Regency

TABEL
TABLE

4.3.3

Banyaknya Jemaah Haji yang Meninggal/Hilang Menurut Jenis Kelamin di Kabupaten Merangin, 2006-2016
Number of Moslem Pilgrim who Died/Lost by Sex in Merangin Regency, 2006– 2016

| Tahun Year | Jenis Kelamin/ Sex | | Jumlah Total |
|---------------|--------------------|---------------------|-----------------|
| | Laki-laki Male | Perempuan Female | |
| (1) | (2) | (3) | (4) |
| 2006 | 0 | 0 | 0 |
| 2007 | 0 | 0 | 0 |
| 2008 | 1 | 0 | 0 |
| 2009 | 1 | 0 | 1 |
| 2010 | 0 | 1 | 2 |
| 2011 | 0 | 1 | 1 |
| 2012 | 1 | 0 | 0 |
| 2013 | 0 | 1 | 2 |
| 2014 | 0 | 0 | 0 |
| 2015 | 0 | 0 | 0 |
| 2016 | 0 | 2 | 2 |

Sumber :Kementerian Agama Kabupaten Merangin
 Source: *Religious Ministry of Merangin Regency*

TABEL
TABEL 4.3.4

Banyaknya Jemaah Haji yang Diberangkatkan ke Tanah Suci Menurut Kecamatan dan Jenis Pekerjaan di Kabupaten Merangin, 2016

Number of Moslem Pilgrims Who are Dispatched to The Holy Land by Subdistrict and Type of Employment in Merangin Regency, 2016

| Kecamatan Subdistrict | Jenis Pekerjaan | | | | |
|--------------------------|-----------------|-----------|----------|-----------|-----------|
| | PNS | TNI/POLRI | BUMN | Swasta | Pedagang |
| (1) | (2) | (3) | (4) | (5) | (6) |
| 1. Jangkat | 0 | 0 | 0 | 0 | 0 |
| 2. Sungai Tenang | 0 | 0 | 0 | 0 | 0 |
| 3. Muara Siau | 0 | 0 | 0 | 0 | 0 |
| 4. Lembah Masurai | 0 | 0 | 0 | 0 | 0 |
| 5. Tiang Pumpung | 0 | 0 | 0 | 0 | 0 |
| 6. Pamenang | 0 | 0 | 0 | 0 | 2 |
| 7. Pamenang Barat | 1 | 0 | 0 | 0 | 4 |
| 8. Renah Pamenang | 7 | 0 | 0 | 1 | 8 |
| 9. Pamenang Selatan | 1 | 0 | 0 | 0 | 2 |
| 10. Bangko | 11 | 0 | 0 | 11 | 12 |
| 11. Bangko Barat | 0 | 0 | 0 | 0 | 0 |
| 12. Batang Mesumai | 0 | 0 | 0 | 0 | 0 |
| 13. Nalo Tantan | 0 | 0 | 0 | 0 | 0 |
| 14. Sungai Manau | 0 | 0 | 0 | 0 | 0 |
| 15. Renah Pembarap | 0 | 0 | 0 | 0 | 0 |
| 16. Pangkalan Jambu | 0 | 0 | 0 | 0 | 1 |
| 17. Tabir | 2 | 0 | 0 | 0 | 11 |
| 18. Tabir Ulu | 0 | 0 | 0 | 0 | 0 |
| 19. Tabir Selatan | 2 | 0 | 0 | 5 | 3 |
| 20. Tabir Ilir | 0 | 0 | 0 | 0 | 2 |
| 21. Tabir Timur | 0 | 0 | 0 | 0 | 0 |
| 22. Tabir Lintas | 0 | 0 | 0 | 0 | 0 |
| 23. Margo Tabir | 0 | 0 | 0 | 0 | 2 |
| 24. Tabir Barat | 0 | 0 | 0 | 0 | 0 |
| MERANGIN | 24 | 0 | 0 | 17 | 47 |

Sumber :Kementerian Agama Kabupaten Merangin

Source: Religious Ministry of Merangin Regency

Lanjutan Tabel/Continued Table 4.3.4

| Kecamatan Subdistrict | Jenis Pekerjaan | | | | Jumlah |
|--------------------------|-----------------|---------------------|-----------------------|-----------|------------|
| | Petani | Ibu Rumah Tangga | Pelajar/ Mahasiswa | Lain-lain | |
| (1) | (2) | (3) | (4) | (5) | (6) |
| 1. Jangkat | 1 | 2 | 0 | 0 | 3 |
| 2. Sungai Tenang | 0 | 0 | 0 | 0 | 0 |
| 3. Muara Siau | 0 | 1 | 0 | 0 | 1 |
| 4. Lembah Masurai | 0 | 0 | 2 | 0 | 2 |
| 5. Tiang Pumpung | 2 | 3 | 0 | 0 | 5 |
| 6. Pamenang | 16 | 15 | 0 | 0 | 33 |
| 7. Pamenang Barat | 5 | 8 | 0 | 0 | 18 |
| 8. Renah Pamenang | 0 | 19 | 0 | 0 | 35 |
| 9. Pamenang Selatan | 7 | 5 | 0 | 0 | 15 |
| 10. Bangko | 0 | 15 | 1 | 0 | 50 |
| 11. Bangko Barat | 2 | 5 | 0 | 0 | 7 |
| 12. Batang Mesumai | 1 | 1 | 0 | 0 | 2 |
| 13. Nalo Tantan | 0 | 2 | 0 | 1 | 3 |
| 14. Sungai Manau | 3 | 4 | 0 | 0 | 7 |
| 15. Renah Pembarap | 5 | 6 | 0 | 0 | 11 |
| 16. Pangkalan Jambu | 1 | 4 | 0 | 0 | 6 |
| 17. Tabir | 18 | 22 | 0 | 0 | 53 |
| 18. Tabir Ulu | 0 | 0 | 0 | 0 | 0 |
| 19. Tabir Selatan | 0 | 11 | 0 | 0 | 21 |
| 20. Tabir Ilir | 6 | 4 | 0 | 0 | 12 |
| 21. Tabir Timur | 0 | 1 | 0 | 1 | 2 |
| 22. Tabir Lintas | 0 | 0 | 0 | 0 | 0 |
| 23. Margo Tabir | 6 | 6 | 0 | 0 | 14 |
| 24. Tabir Barat | 0 | 0 | 0 | 2 | 2 |
| MERANGIN | 73 | 134 | 3 | 4 | 302 |

Sumber :Kementerian Agama Kabupaten Merangin
 Source: Religious Ministry of Merangin Regency

Banyaknya Jemaah Haji yang Diberangkatkan ke Tanah Suci menurut Kecamatan dan Kelompok Umur di Kabupaten Merangin, 2016

TABEL
TABLE 4.3.5

Number of Moslem Pilgrims Who are Dispatched to the Holy Land By Subdistrict and Age in Merangin Regency, 2016

| Kecamatan Subdistrict | Kelompok Umur | | | | | | | Jumlah |
|--------------------------|---------------|----------|-----------|-----------|-----------------------|----------|----------|-----------------------|
| | ≤20 | 21-30 | 31-40 | 41-50 | 51-60 | 61-70 | >70 | |
| (1) | (2) | (3) | (4) | (5) | (6) | (7) | (8) | (9) |
| 1. Jangkat | 0 | 0 | 0 | 0 | 3 | 0 | 0 | 3 |
| 2. Sungai Tenang | 0 | 0 | 0 | 0 | 0 | 0 | 0 | 0 |
| 3. Muara Siau | 0 | 0 | 0 | 0 | 1 | 0 | 0 | 1 |
| 4. Lembah Masurai | 0 | 0 | 0 | 0 | 2 | 0 | 0 | 2 |
| 5. Tiang Pumpung | 0 | 0 | 0 | 0 | 5 | 0 | 0 | 5 |
| 6. Pamenang | 0 | 0 | 3 | 7 | 23 | 0 | 0 | 33 |
| 7. Pamenang Barat | 0 | 0 | 0 | 5 | 13 | 0 | 0 | 18 |
| 8. Renah Pamenang | 0 | 0 | 8 | 9 | 18 | 0 | 0 | 35 |
| 9. Pamenang Selatan | 0 | 0 | 2 | 3 | 10 | 0 | 0 | 15 |
| 10. Bangko | 0 | 1 | 8 | 21 | 20 | 0 | 0 | 50 |
| 11. Bangko Barat | 0 | 0 | 0 | 2 | 5 | 0 | 0 | 7 |
| 12. Batang Mesumai | 0 | 0 | 0 | 0 | 2 | 0 | 0 | 2 |
| 13. Nalo Tantan | 0 | 0 | 0 | 0 | 3 | 0 | 0 | 3 |
| 14. Sungai Manau | 0 | 0 | 0 | 0 | 7 | 0 | 0 | 7 |
| 15. Renah Pembarap | 0 | 0 | 0 | 0 | 11 | 0 | 0 | 11 |
| 16. Pangkalan Jambu | 0 | 0 | 0 | 2 | 4 | 0 | 0 | 6 |
| 17. Tabir | 0 | 0 | 0 | 7 | 42 | 4 | 0 | 53 |
| 18. Tabir Ulu | 0 | 0 | 0 | 0 | 0 | 0 | 0 | 0 |
| 19. Tabir Selatan | 0 | 0 | 0 | 6 | 15 | 0 | 0 | 21 |
| 20. Tabir Ilir | 0 | 1 | 0 | 2 | 9 | 0 | 0 | 12 |
| 21. Tabir Timur | 0 | 0 | 0 | 0 | 0 | 2 | 0 | 2 |
| 22. Tabir Lintas | 0 | 0 | 0 | 0 | 0 | 0 | 0 | 0 |
| 23. Margo Tabir | 0 | 0 | 0 | 4 | 10 | 0 | 0 | 14 |
| 24. Tabir Barat | 0 | 0 | 0 | 0 | 0 | 2 | 0 | 2 |
| MERANGIN | 0 | 2 | 21 | 68 | 20 3 | 8 | 0 | 30 2 |

Sumber :Kementerian Agama Kabupaten Merangin

Source: Religious Ministry of Merangin Regency

TABEL
TABLE

4.3.6

Banyaknya Jemaah Haji yang Diberangkatkan ke Tanah Suci Menurut Kecamatan dan Kelompok Pendidikan di Kabupaten Merangin, 2016

Number of Moslem Pilgrims Who are Dispatched to the Holy Land By Subdistrict and Age in Merangin Regency, 2016

| Kecamatan <i>Subdistrict</i> | Kelompok Pendidikan | | | | | |
|---------------------------------|---------------------|-----------|-----------|-----------|-----------|----------|
| | SD | SLTP | SLTA | DI-DIII | DIV-S1 | S2/S3 |
| (1) | (2) | (3) | (4) | (5) | (6) | (7) |
| 1. Jangkat | 2 | 0 | 1 | 0 | 0 | 0 |
| 2. Sungai Tenang | 0 | 0 | 0 | 0 | 0 | 0 |
| 3. Muara Siau | 0 | 0 | 1 | 0 | 0 | 0 |
| 4. Lembah Masurai | 2 | 0 | 0 | 0 | 0 | 0 |
| 5. Tiang Pumpung | 5 | 0 | 0 | 0 | 0 | 0 |
| 6. Pamenang | 29 | 4 | 0 | 0 | 0 | 0 |
| 7. Pamenang Barat | 11 | 3 | 4 | 0 | 0 | 0 |
| 8. Renah Pamenang | 12 | 2 | 12 | 0 | 9 | 0 |
| 9. Pamenang Selatan | 12 | 1 | 2 | 0 | 0 | 0 |
| 10. Bangko | 12 | 0 | 17 | 21 | 0 | 0 |
| 11. Bangko Barat | 4 | 1 | 2 | 0 | 0 | 0 |
| 12. Batang Mesumai | 1 | 1 | 0 | 0 | 0 | 0 |
| 13. Nalo Tantan | 1 | 0 | 2 | 0 | 0 | 0 |
| 14. Sungai Manau | 5 | 0 | 2 | 0 | 0 | 0 |
| 15. Renah Pembarap | 9 | 2 | 0 | 0 | 0 | 0 |
| 16. Pangkalan Jambu | 4 | 1 | 1 | 0 | 0 | 0 |
| 17. Tabir | 34 | 5 | 4 | 5 | 5 | 0 |
| 18. Tabir Ulu | 0 | 0 | 0 | 0 | 0 | 0 |
| 19. Tabir Selatan | 18 | 1 | 2 | 0 | 0 | 0 |
| 20. Tabir Ilir | 8 | 1 | 2 | 1 | 0 | 0 |
| 21. Tabir Timur | 2 | 0 | 0 | 0 | 0 | 0 |
| 22. Tabir Lintas | 0 | 0 | 0 | 0 | 0 | 0 |
| 23. Margo Tabir | 9 | 2 | 3 | 0 | 0 | 0 |
| 24. Tabir Barat | 0 | 0 | 2 | 0 | 0 | 0 |
| MERANGIN | 180 | 24 | 57 | 27 | 14 | 0 |

Sumber :Kementerian Agama Kabupaten Merangin

Source: Religious Ministry of Merangin Regency

TABEL 4.4.1 **Banyaknya Judul Klasifikasi Buku di Perpustakaan Umum Kabupaten Merangin, 2016**
TABLE *Number of Title and classification Book in Public Library in Merangin Regency, 2016*

| | Jenis Buku <i>Kind of Book</i> | Judul <i>Title</i> | Banyaknya <i>Number</i> |
|----|------------------------------------------|------------------------------|-----------------------------------|
| | (1) | (2) | (3) |
| 1 | Umum | 546 | 858 |
| 2 | Filsafat | 592 | 937 |
| 3 | Agama | 1081 | 5126 |
| 4 | Ilmu Sosial | 3357 | 5784 |
| 5 | Ilmu Bahasa | 1524 | 2356 |
| 6 | Ilmu Alamiah/Murni | 3277 | 6762 |
| 7 | Ilmu Terapan | 3680 | 6726 |
| 8 | Kesenian/Olahraga | 1820 | 3376 |
| 9 | Kesusastraan | 1734 | 3381 |
| 10 | Geografi/Sejarah | 1793 | 3443 |
| | Merangin 2016 | 191404 | 38750 |
| | 2015 | 181799 | 37803 |

Sumber :Perpustakaan Umum Kabupaten Merangin

Source : *Public Library of Merangin Regency*

TABEL
TABLE

4.4.2

Banyaknya Majalah di Perpustakaan Umum Kabupaten Merangin, 2007-2016
Number of Magazine in Public Library in Merangin Regency, 2007-2016

| Tahun Year | Jumlah Judul Total Topic | Banyaknya Number |
|---------------|-----------------------------|---------------------|
| (1) | (2) | (3) |
| 2007 | 100 | 1700 |
| 2008 | 100 | 100 |
| 2009 | 38 | 100 |
| 2010 | 42 | 38 |
| 2011 | 38 | 42 |
| 2012 | 38 | 38 |
| 2013 | 38 | 38 |
| 2014 | 38 | 38 |
| 2015 | 38 | 38 |
| 2016 | 38 | 38 |

Sumber : Perpustakaan Umum Kabupaten Merangin
 Source : Public Library of Merangin Regency

**TABEL
TABLE**

4.4.3

Banyaknya Anggota Perpustakaan Umum Menurut Tingkat Pendidikan dan Jenis Kelamin di Kabupaten Merangin, 2016

Number of Members of Public Library by Educational Status and Sex in Merangin Regency, 2016

| | Tingkat Pendidikan Educational Status | Laki-laki Male | Perempuan Female |
|-------------------------------|--------------------------------------------------|---------------------------|-----------------------------|
| | (1) | (2) | (3) |
| 1 | SD/Primary School | 5 | 3 |
| 2 | SMP/Junior High School | 4 | 12 |
| 3 | SMA/Senior High School | 8 | 19 |
| 4 | Mahasiswa/Student | 33 | 41 |
| 5 | PNS/ABRI | 52 | 84 |
| 6 | Umum | 24 | 61 |
| Merangin 2016 2015 | | 346 261 | |

Sumber :Perpustakaan Umum Kabupaten Merangin
Source : Public Library of Merangin Regency

TABEL
TABLE

4.4.4

Banyaknya Anggota Perpustakaan Umum Menurut Tingkat Pendidikan dan Jenis Kelamin, di Kabupaten Merangin, 2016***Number of Members of Public Library by Educational Status and Sex in Merangin Regency, 2016***

| | Tingkat Pendidikan Educational Status | Laki-laki Male | Perempuan Female |
|---|--------------------------------------------------------|---------------------------------|-----------------------------------|
| | (1) | (2) | (3) |
| 1 | SD/Primary School | 33 | 38 |
| 2 | SMP/Junior High School | 52 | 79 |
| 3 | SMA/Senior High School | 87 | 128 |
| 4 | Mahasiswa/Student | 297 | 336 |
| 5 | PNS/ABRI | 337 | 390 |
| 6 | Umum | 452 | 462 |
| | Merangin 2016 | 1258 | 1453 |

Sumber : Perpustakaan Umum Kabupaten Merangin
 Source : Public Library of Merangin Regency

TABEL
TABLE 4.4.5

**Banyaknya Perpustakaan Desa Menurut Kecamatan, di
Kabupaten Merangin, 2016**
*Number of The Village Library by District in Merangin
Regency, 2016*

| | Kecamatan Subdistrict | Jumlah |
|----|----------------------------------|---------------|
| | (1) | (2) |
| 1 | Jangkat | 3 |
| 2 | Bangko | 7 |
| 3 | Muara Siau | 7 |
| 4 | Sungai Manau | 2 |
| 5 | Tabir | 5 |
| 6 | Pamenang | 7 |
| 7 | Tabir Ulu | - |
| 8 | Lembah Masurai | 4 |
| 9 | Tabir Selatan | 1 |
| 10 | Bangko Barat | 3 |
| 11 | Nalo Tantan | 1 |
| 12 | Batang Masumai | 3 |
| 13 | Pamenang Barat | 7 |
| 14 | Tabir Ilir | 1 |
| 15 | Tabir Timur | 1 |
| 16 | Renah Pembarap | 7 |
| 17 | Pangkalan Jambu | 1 |
| 18 | Sungai Tenang | 3 |
| 19 | Renah Pamenang | 7 |
| 20 | Tiang Pumpung | 7 |
| 21 | Tabir Lintas | - |
| 22 | Tabir Barat | - |
| 23 | Margo Tabir | 1 |
| 24 | Pamenang Selatan | - |
| | Merangin | 78 |

Sumber :Perpustakaan Umum Kabupaten Merangin
Source :Public Library of Merangin Regency



Kentang

Potato

11010 Ton



Duku

Lawson Domestic

3993 Ton



Karet

Rubber

132306 Ha



Kelapa Sawit

Palm Oil

53792 Ha



Kopi

Coffee

10860 Ha

BAB 5 PERTANIAN

5.1 Tanaman Pangan

Lahan sawah terluas di Kabupaten Merangin terdapat di Kecamatan Tabir (3.449 ha), diikuti oleh Kecamatan Sungai Tenang dan Kecamatan Jangkat, masing seluas 2.021 ha dan 2.015 ha.

Dalam sub bab ini disajikan pula beberapa komoditi, salah satunya produksi padi. Produksi padi sawah Kabupaten Merangin tahun 2016 sebesar 85.796 ton, meningkat dibandingkan dengan tahun sebelumnya yang hanya 41.189 ton. Begitu pula dengan produksi padi ladang tahun 2016 mengalami peningkatan dibandingkan dengan tahun sebelumnya.

5.2 Hortikultura

Data-data tanaman hortikultura terdapat di tabel 5.1.4-5.1.6.

5.3 Perkebunan

Perkebunan di Kabupaten Merangin pada umumnya adalah perkebunan rakyat. Produksi perkebunan rakyat tahun 2016 yang terbesar adalah komoditi kelapa sawit dan karet yang mengalami kenaikan produksi masing-masing sebesar 0,77 persen dan 0.70 persen dibandingkan tahun 2015 (Tabel 5.3.2).

5.4 Kehutanan

Luas kawasan hutan di Kabupaten Merangin sebagian besar digunakan untuk areal penggunaan lain sebesar

CHAPTER 5 AGRICULTURE

5.1 Food Corps

The largest wetland area was in Tabir District (3.449 ha), followed by Sungai Tenang District and Jangkat District each 2.021 ha and 2.015 ha.

In this subchapter also provides data about several commodity, likely production of paddy. The production of wet field paddy in Merangin Regency at 2016 is 85.796 ton, increase compared with the previous year production is just 41.189 ton. Same with wet field paddy, production of dry field paddy increase compared with the previous year.

5.2 Horticulture

Horticultural data be found in table 5.1.4-5.1.6.

5.3 Estate Crops

Smallholdings is the largest part of estate crops in Merangin Regency. The main share of the smallholdings was palm oil and rubber which increased each 0,77 percent and 0,70 percent compared with the previous year production (Table 5.3.2).

5.4 Forestry

Forest Area in Merangin Regency is mostly used for other use areal 54,37

AGRICULTURE

54,73 persen, untuk Taman Nasional Kerinci Seblat menggunakan 20,61 persen.

5.5 Peternakan

Populasi ternakdi Kabupaten Merangin akhir tahun 2016 adalah sebagai berikut : sapi 16.794 ekor, kerbau 4.832 ekor, kambing 30.697 ekor dan domba 9.058 ekor (Tabel 5.5.1).

5.6 Perikanan

Secara keseluruhan hasil produksi budidaya ikan tahun 2016 di perairan umum sebesar 939,18 ton dengan produksi terbesar dari Kecamatan Pamenang sebanyak 9,09 persen (Tabel 5.6.3)

percent, for Taman Nasional Kerinci Seblat 20,61 percent.

5.5 Animal Husbandry

Merangin Regency has variety of cattle : such as 16.794 cows, 4.832 buffaloes, 30.697 goats, and 9.058 sheeps (Table 5.5.1).

5.6 Fishery

Total fishery production in 2016 in public water was 939,18 tons with the main share, 9,09 percent came from PamenangSubdistrict (Table 5.6.3).

TABEL
TABEL 5.1.1

Luas Panen, Produksi dan Rata-rata Produksi Padi Sawah Menurut Kecamatan di Kabupaten Merangin, 2016
Harvested Area, Production and Yield Rate of Wetland Paddy by Subdistrict in Merangin Regency, 2016

| Kecamatan <i>Subdistrict</i> | | Luas Panen <i>Harvested Area</i> (Ha) | Produksi <i>Production</i> (Ton) | Rata-rata Produksi <i>Yield Rate</i> (Kw/Ha) |
|---------------------------------|------------------|---------------------------------------------|----------------------------------------|-------------------------------------------------------|
| (1) | | (2) | (3) | (4) |
| 1 | Jangkat | 2 015 | 12 065 | 59.88 |
| 2 | Sungai Tenang | 2 021 | 12 061 | 59.67 |
| 3 | Muara Siau | 178 | 766 | 43.05 |
| 4 | Lembah Masurai | 165 | 855 | 51.84 |
| 5 | Tiang Pumpung | 3 | 12 | 39.24 |
| 6 | Pamenang | 957 | 4 753 | 49.69 |
| 7 | Pamenang Barat | 109 | 539 | 49.59 |
| 8 | Renah Pamenang | 72 | 0 | 0 |
| 9 | Pamenang Selatan | 193 | 840 | 43.59 |
| 10 | Bangko | 7 | 0 | 0 |
| 11 | Bangko Barat | 28 | 108 | 39.00 |
| 12 | Nalo Tantan | 0 | 0 | 0 |
| 13 | Batang Masumai | 144 | 637 | 44.12 |
| 14 | Sungai Manau | 1 327 | 7 095 | 53.45 |
| 15 | Renah Pembarap | 453 | 2 115 | 46.73 |
| 16 | Pangkalan Jambu | 683 | 3 333 | 48.81 |
| 17 | Tabir | 3 449 | 20 316 | 58.90 |
| 18 | Tabir Ulu | 1 653 | 9 085 | 54.95 |
| 19 | Tabir Selatan | 204 | 872 | 42.80 |
| 20 | Tabir Ilir | 138 | 610 | 44.11 |
| 21 | Tabir Timur | 206 | 926 | 44.87 |
| 22 | Tabir Lintas | 192 | 773 | 40.31 |
| 23 | Margo Tabir | 1 376 | 6 661 | 48.42 |
| 24 | Tabir Barat | 327 | 1 374 | 42.01 |
| Merangin | | 15 900 | 85 796 | 53.96 |

Sumber: Dinas Pertanian Tanaman Pangan dan Hortikultura Kabupaten Merangin

Source: Agriculture Food Crop and Horticulture Office of Merangin Regency

TABEL 5.1.2 Luas Panen, Produksi dan Rata-rata Produksi Padi Ladang Menurut Kecamatan di Kabupaten Merangin, 2016
TABLE *Harvested Area, Production and Yield Rate of Dryland Paddy by Subdistrict in Merangin Regency, 2016*

| | Kecamatan <i>Subdistrict</i> | Luas Panen <i>Harvested Area</i> (Ha) | Produksi <i>Production</i> (Ton) | Rata-rata Produksi <i>Yield Rate</i> (Kw/Ha) |
|----|---------------------------------|---------------------------------------------|----------------------------------------|-------------------------------------------------------|
| | (1) | (2) | (3) | (4) |
| 1 | Jangkat | 1 552 | 6 670 | 42.98 |
| 2 | Sungai Tenang | 1 417 | 5 915 | 41.74 |
| 3 | Muara Siau | 582 | 2 090 | 35.91 |
| 4 | Lembah Masurai | 1 034 | 4 228 | 40.89 |
| 5 | Tiang Pumpung | 314 | 1 031 | 32.84 |
| 6 | Pamenang | 778 | 2 949 | 37.90 |
| 7 | Pamenang Barat | 684 | 2 696 | 39.41 |
| 8 | Renah Pamenang | 111 | 354 | 31.89 |
| 9 | Pamenang Selatan | 368 | 1 281 | 34.81 |
| 10 | Bangko | 28 | 92 | 32.82 |
| 11 | Bangko Barat | 69 | 219 | 31.81 |
| 12 | Nalo Tantan | 213 | 741 | 34.81 |
| 13 | Batang Masumai | 156 | 514 | 32.96 |
| 14 | Sungai Manau | 0 | 0 | 0 |
| 15 | Renah Pembarap | 538 | 2 038 | 37.88 |
| 16 | Pangkalan Jambu | 4 | 13 | 32.84 |
| 17 | Tabir | 1 627 | 6 647 | 40.85 |
| 18 | Tabir Ulu | 434 | 1 355 | 31.21 |
| 19 | Tabir Selatan | 586 | 2 098 | 35.81 |
| 20 | Tabir Ilir | 655 | 2 411 | 36.81 |
| 21 | Tabir Timur | 514 | 1 789 | 34.81 |
| 22 | Tabir Lintas | 515 | 1 849 | 35.90 |
| 23 | Margo Tabir | 359 | 1 146 | 31.92 |
| 24 | Tabir Barat | 750 | 2 768 | 36.91 |
| | Merangin | 13 288 | 50 894 | 38.30 |

Sumber: Dinas Pertanian Tanaman Pangan dan Hortikultura Kabupaten Merangin
 Source: *Agriculture Food Crop and Horticulture Office of Merangin Regency*

TABEL 5.1.3 Luas Panen, Produksi dan Rata-rata Produksi Padi (Sawah+Ladang) Menurut Kecamatan di Kabupaten Merangin, 2016
TABLE 5.1.3 Harvested Area, Production and Yield Rate of Paddy (Wetland+Dryland) by Subdistrict in Merangin Regency, 2016

| | Kecamatan Subdistrict | Luas Panen Harvested Area (Ha) | Produksi Production (Ton) | Rata-rata Produksi Yield Rate (Kw/Ha) |
|----|----------------------------------|-----------------------------------------------|------------------------------------------|----------------------------------------------------------|
| | (1) | (2) | (3) | (4) |
| 1 | Jangkat | 3 567 | 18 736 | 52.52 |
| 2 | Sungai Tenang | 3 438 | 17 975 | 52.28 |
| 3 | Muara Siau | 760 | 2 856 | 37.58 |
| 4 | Lembah Masurai | 1 199 | 5 083 | 42.40 |
| 5 | Tiang Pumpung | 317 | 1 043 | 32.90 |
| 6 | Pamenang | 1 735 | 7 702 | 44.40 |
| 7 | Pamenang Barat | 793 | 3 235 | 40.81 |
| 8 | Renah Pamenang | 183 | 354 | 19.33 |
| 9 | Pamenang Selatan | 561 | 2 121 | 37.83 |
| 10 | Bangko | 35 | 92 | 26.33 |
| 11 | Bangko Barat | 97 | 328 | 33.87 |
| 12 | Nalo Tantan | 213 | 741 | 34.81 |
| 13 | Batang Masumai | 300 | 1 151 | 38.32 |
| 14 | Sungai Manau | 1 327 | 7 095 | 53.45 |
| 15 | Renah Pembarap | 991 | 4 153 | 41.92 |
| 16 | Pangkalan Jambu | 687 | 3 346 | 48.72 |
| 17 | Tabir | 5 076 | 26 962 | 53.12 |
| 18 | Tabir Ulu | 2 087 | 10 440 | 50.01 |
| 19 | Tabir Selatan | 790 | 2 970 | 37.61 |
| 20 | Tabir Ilir | 793 | 3 021 | 38.08 |
| 21 | Tabir Timur | 720 | 2 715 | 37.69 |
| 22 | Tabir Lintas | 707 | 2 622 | 37.10 |
| 23 | Margo Tabir | 1 735 | 7 807 | 45.01 |
| 24 | Tabir Barat | 1 077 | 4 142 | 38.46 |
| | Merangin | 29 188 | 136 691 | 46.83 |

Sumber: Dinas Pertanian Tanaman Pangan dan Hortikultura Kabupaten Merangin

Source: Agriculture Food Crop and Horticulture Office of Merangin Regency

AGRICULTURE

Luas Panen Jagung, Kedelai, Kacang Tanah, Kacang Hijau, Ubi Kayu, Ubi Jalar Menurut Kecamatan di Kabupaten Merangin (Ha), 2016

TABEL
TABLE 5.1.4

Harvested Area of Maize, Soybean, Peanut, Mungbean, Cassava, and Sweet Potato by Subdistrict in Merangin Regency (Ha), 2016

| | Kecamatan Subdistrict | Jagung Maize | Kedelai Soybean | Kacang Tanah Peanut | Kacang Hijau Mung- bean | Ubi Kayu Cassava | Ubi Jalar Sweet Potato |
|----|--------------------------|-----------------|--------------------|---------------------------|----------------------------------|------------------------|---------------------------------|
| | (1) | (2) | (3) | (4) | (5) | (6) | (7) |
| 1 | Jangkat | 146 | 12 | 18 | 0 | 28 | 278 |
| 2 | Sungai Tenang | 119 | 0 | 9 | 0 | 9 | 15 |
| 3 | Muara Siau | 80 | 2 | 0 | 0 | 5 | 0 |
| 4 | Lembah Masurai | 110 | 1 | 8 | 0 | 9 | 15 |
| 5 | Tiang Pumpung | 30 | 60 | 0 | 0 | 8 | 0 |
| 6 | Pamenang | 101 | 36 | 21 | 0 | 21 | 26 |
| 7 | Pamenang Barat | 108 | 3 | 20 | 2 | 19 | 25 |
| 8 | Renah Pamenang | 173 | 27 | 5 | 0 | 3 | 0 |
| 9 | Pamenang Selatan | 182 | 22 | 3 | 0 | 2 | 0 |
| 10 | Bangko | 41 | 11 | 11 | 13 | 38 | 10 |
| 11 | Bangko Barat | 67 | 7 | 15 | 16 | 28 | 9 |
| 12 | Nalo Tantan | 95 | 0 | 0 | 0 | 5 | 0 |
| 13 | Batang Masumai | 98 | 0 | 6 | 1 | 1 | 0 |
| 14 | Sungai Manau | 15 | 2 | 4 | 0 | 1 | 0 |
| 15 | Renah Pembarap | 45 | 0 | 11 | 0 | 14 | 2 |
| 16 | Pangkalan Jambu | 0 | 0 | 0 | 0 | 0 | 0 |
| 17 | Tabir | 168 | 108 | 18 | 0 | 24 | 17 |
| 18 | Tabir Ulu | 3 | 0 | 2 | 1 | 14 | 0 |
| 19 | Tabir Selatan | 306 | 42 | 25 | 0 | 73 | 31 |
| 20 | Tabir Ilir | 59 | 25 | 7 | 0 | 13 | 10 |
| 21 | Tabir Timur | 202 | 0 | 32 | 0 | 66 | 40 |
| 22 | Tabir Lintas | 339 | 134 | 18 | 2 | 39 | 22 |
| 23 | Margo Tabir | 303 | 144 | 11 | 6 | 43 | 14 |
| 24 | Tabir Barat | 17 | 0 | 0 | 0 | 5 | 0 |
| | Merangin | 2 807 | 654 | 244 | 33 | 468 | 541 |

Sumber: Dinas Pertanian Tanaman Pangan dan Hortikultura Kabupaten Merangin
Source: Agriculture Food Crop and Horticulture Office of Merangin Regency

TABEL
TABLE

5.1.5

Produksi Jagung, Kedelai, Kacang Tanah, Kacang Hijau, Ubi Kayu, Ubi Jalar Menurut Kecamatan di Kabupaten Merangin (Ton), 2016
Production of Maize, Soybean, Peanut, Mungbean, Cassava, and Sweet Potato by Subdistrict in Merangin Regency (Ton), 2016

| | Kecamatan Subdistrict | Jagung Maize | Kedelai Soybean | Kacang Tanah Peanut | Kacang Hijau Mung- bean | Ubi Kayu Cassava | Ubi Jalar Sweet Potato |
|----|----------------------------------|-------------------------|----------------------------|------------------------------------|--------------------------------------------|---------------------------------|-------------------------------------------|
| | (1) | (2) | (3) | (4) | (5) | (6) | (7) |
| 1 | Jangkat | 869 | 14 | 23 | 0 | 608 | 5 984 |
| 2 | Sungai Tenang | 721 | 0 | 12 | 0 | 191 | 320 |
| 3 | Muara Siau | 463 | 23 | 0 | 0 | 108 | 0 |
| 4 | Lembah Masurai | 668 | 1 | 10 | 0 | 195 | 320 |
| 5 | Tiang Pumpung | 207 | 72 | 0 | 0 | 175 | 0 |
| 6 | Pamenang | 611 | 42 | 28 | 0 | 457 | 558 |
| 7 | Pamenang Barat | 649 | 4 | 276 | 2 | 416 | 534 |
| 8 | Renah Pamenang | 1 039 | 31 | 4 | 0 | 65 | 0 |
| 9 | Pamenang Selatan | 1 074 | 26 | 14 | 0 | 43 | 0 |
| 10 | Bangko | 239 | 13 | 21 | 14 | 826 | 213 |
| 11 | Bangko Barat | 391 | 8 | 0 | 17 | 609 | 191 |
| 12 | Nalo Tantan | 537 | 0 | 8 | 0 | 108 | 0 |
| 13 | Batang Masumai | 554 | 0 | 0 | 1 | 22 | 0 |
| 14 | Sungai Manau | 87 | 2 | 6 | 0 | 22 | 0 |
| 15 | Renah Pembarap | 262 | 0 | 15 | 0 | 303 | 42 |
| 16 | Pangkalan Jambu | 0 | 0 | 0 | 0 | 0 | 0 |
| 17 | Tabir | 1 025 | 127 | 25 | 0 | 519 | 363 |
| 18 | Tabir Ulu | 14 | 0 | 3 | 1 | 304 | 0 |
| 19 | Tabir Selatan | 1 811 | 49 | 35 | 0 | 1 585 | 666 |
| 20 | Tabir Ilir | 319 | 29 | 10 | 0 | 282 | 213 |
| 21 | Tabir Timur | 1 208 | 0 | 36 | 0 | 1433 | 859 |
| 22 | Tabir Lintas | 2 016 | 158 | 26 | 0 | 848 | 473 |
| 23 | Margo Tabir | 1 798 | 170 | 14 | 0 | 934 | 300 |
| 24 | Tabir Barat | 84 | 0 | 0 | 0 | 109 | 0 |
| | Merangin | 16 647 | 772 | 323 | 36 | 10 160 | 11 035 |

Sumber: Dinas Pertanian Tanaman Pangan dan Hortikultura Kabupaten Merangin
 Source: Agriculture Food Crop and Horticulture Office of Merangin Regency

AGRICULTURE

Rata-rata Produksi Jagung, Kedelai, Kacang Tanah, Kacang Hijau, Ubi Kayu, Ubi Jalar Menurut Kecamatan di Kabupaten Merangin (Kw/Ha), 2016

TABEL 5.1.6

Yield Rate of Maize, Soybean, Peanut, Mungbean, Cassava, and Sweet Potato by Subdistrict in Merangin Regency (Kw/Ha), 2016

| | Kecamatan Subdistrict | Jagung Maize | Kedelai Soybean | Kacang Tanah Peanut | Kacang Hijau Mung- bean | Ubi Kayu Cassava | Ubi Jalar Sweet Potato |
|----|--------------------------|-----------------|--------------------|---------------------------|----------------------------------|------------------------|---------------------------------|
| | (1) | (2) | (3) | (4) | (5) | (6) | (7) |
| 1 | Jangkat | 59.53 | 11.97 | 12.83 | 0 | 217.28 | 215.24 |
| 2 | Sungai Tenang | 60.61 | 11.34 | 12.92 | 0 | 211.72 | 213.12 |
| 3 | Muara Siau | 58.20 | 11.63 | 0 | 0 | 216.41 | 0 |
| 4 | Lembah Masurai | 60.76 | 11.63 | 12.96 | 0 | 216.27 | 213.63 |
| 5 | Tiang Pumpung | 68.85 | 11.95 | 0 | 0 | 218.24 | 0 |
| 6 | Pamenang | 60.54 | 11.69 | 13.45 | 0 | 217.48 | 214.55 |
| 7 | Pamenang Barat | 60.05 | 11.95 | 13.55 | 11.52 | 218.76 | 213.75 |
| 8 | Renah Pamenang | 60.04 | 11.64 | 12.92 | 0 | 217.35 | 0 |
| 9 | Pamenang Selatan | 59.02 | 11.94 | 12.99 | 10.81 | 216.71 | 0 |
| 10 | Bangko | 58.31 | 11.68 | 12.96 | 10.93 | 217.27 | 212.79 |
| 11 | Bangko Barat | 58.37 | 11.95 | 13.99 | 10.54 | 217.58 | 212.02 |
| 12 | Nalo Tantan | 56.48 | 0 | 12.93 | 0 | 215.26 | 0 |
| 13 | Batang Masumai | 56.52 | 0 | 0 | 0 | 217.41 | 0 |
| 14 | Sungai Manau | 58.26 | 11.60 | 13.98 | 0 | 216.54 | 0 |
| 15 | Renah Pembarap | 58.26 | 0 | 13.98 | 0 | 216.44 | 212.21 |
| 16 | Pangkalan Jambu | 0 | 0 | 12.59 | 0 | 0.00 | 0 |
| 17 | Tabir | 61.02 | 11.79 | 13.96 | 0 | 216.18 | 213.31 |
| 18 | Tabir Ulu | 48.18 | 0 | 12.82 | 11.78 | 217.09 | 0 |
| 19 | Tabir Selatan | 59.18 | 11.76 | 13.98 | 0 | 217.11 | 214.72 |
| 20 | Tabir Ilir | 54.07 | 11.78 | 13.98 | 0 | 217.25 | 213.17 |
| 21 | Tabir Timur | 59.82 | 11.82 | 11.18 | 0 | 217.09 | 214.75 |
| 22 | Tabir Lintas | 59.47 | 11.82 | 14.42 | 0 | 217.34 | 214.85 |
| 23 | Margo Tabir | 59.37 | 11.82 | 13.15 | 0 | 217.26 | 213.94 |
| 24 | Tabir Barat | 49.20 | 0 | 0 | 0 | 271.24 | 0 |
| | Merangin | 59.31 | 11.81 | 13.25 | 10.93 | 217.08 | 216.68 |

Sumber: Dinas Pertanian Tanaman Pangan dan Hortikultura Kabupaten Merangin

Source: Agriculture Food Crop and Horticulture Office of Merangin Regency

TABEL
TABEL 5.2.1

Luas Panen Sayuran Semusim Menurut Kecamatan di Kabupaten Merangin (Ha), 2016
Harvested Area of Seasonal Vegetables by Subdistrict in Merangin Regency (Ha), 2016

| | Kecamatan Subdistrict | Kentang Potato | Ketimun Cucumber | Terung Eggplant | Kacang Panjang Long bean |
|----|----------------------------------|---------------------------|-----------------------------|----------------------------|-----------------------------------------|
| | (1) | (2) | (3) | (4) | (5) |
| 1 | Jangkat | 364 | 21 | 31 | 2 |
| 2 | Sungai Tenang | 71 | 0 | 4 | 4 |
| 3 | Muara Siau | 0 | 6 | 9 | 13 |
| 4 | Lembah Masurai | 42 | 8 | 6 | 8 |
| 5 | Tiang Pumpung | 0 | 4 | 7 | 16 |
| 6 | Pamenang | 0 | 20 | 22 | 30 |
| 7 | Pamenang Barat | 0 | 20 | 26 | 28 |
| 8 | Renah Pamenang | 0 | 0 | 4 | 11 |
| 9 | Pamenang Selatan | 0 | 0 | 5 | 15 |
| 10 | Bangko | 0 | 43 | 31 | 30 |
| 11 | Bangko Barat | 0 | 32 | 29 | 39 |
| 12 | Nalo Tantan | 0 | 5 | 0 | 9 |
| 13 | Batang Masumai | 0 | 1 | 1 | 7 |
| 14 | Sungai Manau | 0 | 3 | 3 | 2 |
| 15 | Renah Pembarap | 0 | 9 | 4 | 10 |
| 16 | Pangkalan Jambu | 0 | 0 | 0 | 1 |
| 17 | Tabir | 0 | 10 | 12 | 21 |
| 18 | Tabir Ulu | 0 | 5 | 6 | 14 |
| 19 | Tabir Selatan | 0 | 38 | 35 | 32 |
| 20 | Tabir Ilir | 0 | 12 | 14 | 21 |
| 21 | Tabir Timur | 0 | 35 | 30 | 30 |
| 22 | Tabir Lintas | 0 | 15 | 29 | 44 |
| 23 | Margo Tabir | 0 | 19 | 18 | 42 |
| 24 | Tabir Barat | 0 | 3 | 2 | 10 |
| | Merangin | 477 | 309 | 328 | 439 |

Sumber: Dinas Pertanian Tanaman Pangan dan Hortikultura Kabupaten Merangin
Source: Agriculture Food Crop and Horticulture Office of Merangin Regency

TABEL
TABLE 5.2.2

Produktivitas Sayuran Semusim Menurut Kecamatan di Kabupaten Merangin, 2016
Productivity of Seasonal Vegetables by Subdistrict in Merangin Regency, 2016

| | Kecamatan Subdistrict | Kentang Potato | Ketimun Cucumber | Terung Eggplant | Kacang Panjang Long bean |
|----|----------------------------------|---------------------------|-----------------------------|----------------------------|-----------------------------------------|
| | (1) | (2) | (3) | (4) | (5) |
| 1 | Jangkat | 212.36 | 37.43 | 74.68 | 19.84 |
| 2 | Sungai Tenang | 279.37 | 0 | 74.68 | 19.84 |
| 3 | Muara Siau | 0 | 4.33 | 74.68 | 19.59 |
| 4 | Lembah Masurai | 308.69 | 22.50 | 74.68 | 20.16 |
| 5 | Tiang Pumpung | 0 | 2.00 | 74.68 | 20.64 |
| 6 | Pamenang | 0 | 7.95 | 74.68 | 7.58 |
| 7 | Pamenang Barat | 0 | 8.12 | 74.68 | 6.26 |
| 8 | Renah Pamenang | 0 | 0 | 74.68 | 9.23 |
| 9 | Pamenang Selatan | 0 | 0 | 74.68 | 10.21 |
| 10 | Bangko | 0 | 172.95 | 74.68 | 19.84 |
| 11 | Bangko Barat | 0 | 161.88 | 74.68 | 19.84 |
| 12 | Nalo Tantan | 0 | 5.20 | 74.68 | 19.76 |
| 13 | Batang Masumai | 0 | 40.00 | 0 | 22.49 |
| 14 | Sungai Manau | 0 | 24.67 | 74.68 | 20.91 |
| 15 | Renah Pembarap | 0 | 12.22 | 74.68 | 20.31 |
| 16 | Pangkalan Jambu | 0 | 0 | 0 | 20.64 |
| 17 | Tabir | 0 | 167.10 | 74.68 | 22.64 |
| 18 | Tabir Ulu | 0 | 24.00 | 74.68 | 19.74 |
| 19 | Tabir Selatan | 0 | 30.13 | 74.68 | 24.00 |
| 20 | Tabir Ilir | 0 | 41.25 | 74.68 | 20.31 |
| 21 | Tabir Timur | 0 | 28.43 | 74.68 | 22.64 |
| 22 | Tabir Lintas | 0 | 39.53 | 74.68 | 21.89 |
| 23 | Margo Tabir | 0 | 41.42 | 74.68 | 22.00 |
| 24 | Tabir Barat | 0 | 0 | 74.68 | 22.00 |
| | Merangin | 230.82 | 65.64 | 74.68 | 62.41 |

Sumber: Dinas Pertanian Tanaman Pangan dan Hortikultura Kabupaten Merangin
Source: Agriculture Food Crop and Horticulture Office of Merangin Regency

TABEL
TABLE 5.2.3

Produksi Sayuran Semusim Menurut Kecamatan di Kabupaten Merangin (Ton), 2016
Production of Seasonal Vegetables by Subdistrict in Merangin Regency (Ton), 2016

| | Kecamatan Subdistrict | Kentang Potato | Ketimun Cucumber | Terung Eggplant | Kacang Panjang Long bean |
|----|----------------------------------|---------------------------|-----------------------------|----------------------------|-----------------------------------------|
| | (1) | (2) | (3) | (4) | (5) |
| 1 | Jangkat | 7 730 | 79 | 232 | 12 |
| 2 | Sungai Tenang | 1 984 | 0 | 30 | 25 |
| 3 | Muara Siau | 0 | 3 | 67 | 81 |
| 4 | Lembah Masurai | 1 297 | 18 | 45 | 50 |
| 5 | Tiang Pumpung | 0 | 1 | 52 | 100 |
| 6 | Pamenang | 0 | 16 | 164 | 187 |
| 7 | Pamenang Barat | 0 | 16 | 194 | 175 |
| 8 | Renah Pamenang | 0 | 0 | 30 | 69 |
| 9 | Pamenang Selatan | 0 | 0 | 37 | 94 |
| 10 | Bangko | 0 | 744 | 232 | 187 |
| 11 | Bangko Barat | 0 | 518 | 217 | 243 |
| 12 | Nalo Tantan | 0 | 3 | 0 | 56 |
| 13 | Batang Masumai | 0 | 4 | 7 | 44 |
| 14 | Sungai Manau | 0 | 7 | 22 | 12 |
| 15 | Renah Pembarap | 0 | 11 | 30 | 62 |
| 16 | Pangkalan Jambu | 0 | 0 | 0 | 6 |
| 17 | Tabir | 0 | 167 | 90 | 131 |
| 18 | Tabir Ulu | 0 | 12 | 45 | 87 |
| 19 | Tabir Selatan | 0 | 115 | 261 | 200 |
| 20 | Tabir Ilir | 0 | 50 | 105 | 131 |
| 21 | Tabir Timur | 0 | 100 | 224 | 187 |
| 22 | Tabir Lintas | 0 | 59 | 217 | 275 |
| 23 | Margo Tabir | 0 | 79 | 134 | 262 |
| 24 | Tabir Barat | 0 | 29 | 15 | 62 |
| | Merangin | 11 010 | 2 028 | 2 450 | 2 740 |

Sumber: Dinas Pertanian Tanaman Pangan dan Hortikultura Kabupaten Merangin
Source: Agriculture Food Crop and Horticulture Office of Merangin Regency

AGRICULTURE

TABEL 5.2.4 **Produksi Buah-buahan Menurut Kecamatan dan Jenis Buah di Kabupaten Merangin (Ton), 2016**
TABLE 5.2.4 **Production of Fruits by Subdistrict and Kind of Fruit in Merangin Regency (Ton), 2016**

| Kecamatan Subdistrict | Alpukat Avocado | Jeruk Orange | Mangga Mango | Rambutan Rambutan |
|--------------------------|--------------------|-----------------|-----------------|----------------------|
| (1) | (2) | (3) | (4) | (5) |
| 1 Jangkat | 673 | 338 | 0 | 0 |
| 2 Sungai Tenang | 6 | 9 | 38 | 2 |
| 3 Muara Siau | 2 | 60 | 7 | 22 |
| 4 Lembah Masurai | 7 | 122 | 1 | 0 |
| 5 Tiang Pumpung | 2 | 37 | 15 | 7 |
| 6 Pamenang | 3 | 97 | 24 | 2 |
| 7 Pamenang Barat | 0 | 4 | 1 | 146 |
| 8 Renah Pamenang | 12 | 28 | 51 | 22 |
| 9 Pamenang Selatan | 32 | 18 | 47 | 38 |
| 10 Bangko | 12 | 0 | 0 | 0 |
| 11 Bangko Barat | 13 | 22 | 0 | 100 |
| 12 Nalo Tantan | 1 | 0 | 1 | 2 |
| 13 Batang Masumai | 0 | 0 | 0 | 0 |
| 14 Sungai Manau | 0 | 2 | 3 | 9 |
| 15 Renah Pembarap | 4 | 5 | 5 | 8 |
| 16 Pangkalan Jambu | 1 | 0 | 3 | 9 |
| 17 Tabir | 17 | 16 | 43 | 100 |
| 18 Tabir Ulu | 0 | 12 | 0 | 71 |
| 19 Tabir Selatan | 31 | 0 | 0 | 0 |
| 20 Tabir Ilir | 5 | 17 | 16 | 10 |
| 21 Tabir Timur | 0 | 246 | 0 | 0 |
| 22 Tabir Lintas | 4 | 23 | 13 | 5 |
| 23 Margo Tabir | 5 | 48 | 29 | 8 |
| 24 Tabir Barat | 1 | 0 | 0 | 37 |
| Merangin | 827 | 1 102 | 295 | 597 |

Lanjutan Tabel/Continued Table 5.2.4

| | Kecamatan Subdistrict | Duku Lawson Domestic | Durian Durian | Pisang Banana | Nanas Pineapple |
|----|----------------------------------|-------------------------------------|--------------------------|--------------------------|----------------------------|
| | (1) | (2) | (3) | (4) | (5) |
| 1 | Jangkat | 0 | 0 | 38 | 0 |
| 2 | Sungai Tenang | 21 | 16 | 1.043 | 0 |
| 3 | Muara Siau | 3 | 4 | 5 | 26 |
| 4 | Lembah Masurai | 21 | 52 | 79 | 29 |
| 5 | Tiang Pumpung | 24 | 33 | 54 | 6 |
| 6 | Pamenang | 8 | 0 | 12 | 0 |
| 7 | Pamenang Barat | 3 | 1 | 1 | 0 |
| 8 | Renah Pamenang | 10 | 10 | 151 | 0 |
| 9 | Pamenang Selatan | 45 | 120 | 15 | 0 |
| 10 | Bangko | 30 | 30 | 28 | 9 |
| 11 | Bangko Barat | 500 | 170 | 65 | 21 |
| 12 | Nalo Tantan | 57 | 0 | 8 | 0 |
| 13 | Batang Masumai | 25 | 0 | 87 | 7 |
| 14 | Sungai Manau | 2 300 | 3 | 21 | 0 |
| 15 | Renah Pembarap | 80 | 26 | 24 | 11 |
| 16 | Pangkalan Jambu | 420 | 1.510 | 23 | 0 |
| 17 | Tabir | 44 | 191 | 99 | 54 |
| 18 | Tabir Ulu | 9 | 41 | 176 | 14 |
| 19 | Tabir Selatan | 0 | 0 | 811 | 48 |
| 20 | Tabir Ilir | 22 | 24 | 29 | 88 |
| 21 | Tabir Timur | 0 | 0 | 96 | 75 |
| 22 | Tabir Lintas | 257 | 30 | 37 | 7 |
| 23 | Margo Tabir | 114 | 165 | 56 | 2 |
| 24 | Tabir Barat | 0 | 0 | 61 | 1 |
| | Merangin | 3 993 | 2 427 | 3.016 | 396 |

Sumber: Dinas Pertanian Tanaman Pangan dan Hortikultura Kabupaten Merangin

Source: Agriculture Food Crop and Horticulture Office of Merangin Regency

Luas Tanaman Perkebunan Rakyat Menurut Kecamatan dan Jenis Tanaman di Kabupaten Merangin (Ha), 2016

TABEL
TABLE 5.3.1

Planted Area of Smallholder's Estate Crops by Subdistrict and Kind of Crop in Merangin Regency (Ha), 2016

| | Kecamatan Subdistrict | Karet Rubber | Kelapa Coconut | Kelapa Hibrida Hybrid Coconut | Kelapa Sawit Palm Oil | Kopi Coffee |
|----|----------------------------------|-------------------------|---------------------------|--------------------------------------------------|------------------------------------------|------------------------|
| | (1) | (2) | (3) | (4) | (5) | (6) |
| 1 | Jangkat | 0 | 0 | 0 | 0 | 1 538 |
| 2 | Sungai Tenang | 1 602 | 39 | - | 7 | 1 737 |
| 3 | Muara Siau | 10 777 | 140 | 15 | 223 | 97 |
| 4 | Lembah Masurai | 4 544 | 57 | - | 145 | 7 023 |
| 5 | Tiang Pumpung | 4 234 | 34 | 16 | 126 | 36 |
| 6 | Pamenang | 4 462 | 178 | 75 | 11 766 | 7 |
| 7 | Pamenang Barat | 4 248 | 65 | - | 1 189 | 2 |
| 8 | Renah Pamenang | 1 138 | 71 | 12 | 7 347 | 1 |
| 9 | Pamenang Selatan | 3 881 | 55 | - | 4 283 | 0 |
| 10 | Bangko | 4 948 | 78 | 11 | 5 008 | 18 |
| 11 | Bangko Barat | 5 147 | 50 | - | 845 | 12 |
| 12 | Nalo Tantan | 4 324 | 50 | - | 726 | 26 |
| 13 | Batang Masumai | 4 901 | 68 | - | 639 | 7 |
| 14 | Sungai Manau | 6 643 | 95 | - | 152 | 48 |
| 15 | Renah Pembarap | 8 346 | 35 | 5 | 599 | 134 |
| 16 | Pangkalan Jambu | 3 232 | 100 | 12 | 101 | 92 |
| 17 | Tabir | 6 944 | 159 | 24 | 2 182 | 80 |
| 18 | Tabir Ulu | 6 829 | 52 | 20 | 493 | 2 |
| 19 | Tabir Selatan | 579 | 41 | 35 | 10 819 | 0 |
| 20 | Tabir Ilir | 15 826 | 5 | - | 3 016 | 0 |
| 21 | Tabir Timur | 6 829 | 3 | - | 2 344 | 0 |
| 22 | Tabir Lintas | 2 997 | 80 | 9 | 531 | 0 |
| 23 | Margo Tabir | 5 582 | 90 | - | 785 | 0 |
| 24 | Tabir Barat | 14 293 | 150 | - | 466 | 0 |
| | Merangin | 132 306 | 1 695 | 234 | 53 792 | 10 860 |

Lanjutan Tabel/*Continued Table 5.3.1*

| | Kecamatan Subdistrict | Kopi Arabika Arabican Coffee | Kapuk* Kapok | Kulit Manis* Cassia Vera | Lada* Pepper | Aren* Sugar Palm |
|----|----------------------------------|-------------------------------------------------|-------------------------|---------------------------------------------|-------------------------|---------------------------------|
| | (1) | (7) | (8) | (9) | (10) | (11) |
| 1 | Jangkat | 65 | - | 777 | - | 24 |
| 2 | Sungai Tenang | 10 | - | 950 | - | 12 |
| 3 | Muara Siau | - | - | 155 | - | - |
| 4 | Lembah Masurai | - | - | 1 264 | - | 2 |
| 5 | Tiang Pumpung | - | - | 70 | - | - |
| 6 | Pamenang | - | - | 24 | - | 5 |
| 7 | Pamenang Barat | - | - | 15 | - | - |
| 8 | Renah Pamenang | - | - | 7 | - | - |
| 9 | Pamenang Selatan | - | - | 2 | - | - |
| 10 | Bangko | - | - | 7 | - | - |
| 11 | Bangko Barat | - | - | 11 | - | 5 |
| 12 | Nalo Tantan | - | - | - | - | 7 |
| 13 | Batang Masumai | - | - | 4 | - | 7 |
| 14 | Sungai Manau | - | - | 277 | - | - |
| 15 | Renah Pembarap | - | - | 218 | - | - |
| 16 | Pangkalan Jambu | - | - | 260 | - | - |
| 17 | Tabir | - | - | - | - | 8 |
| 18 | Tabir Ulu | - | - | 41 | - | - |
| 19 | Tabir Selatan | - | - | - | - | - |
| 20 | Tabir Ilir | - | - | - | - | 7 |
| 21 | Tabir Timur | - | - | - | - | - |
| 22 | Tabir Lintas | - | - | - | - | 1 |
| 23 | Margo Tabir | - | - | - | - | - |
| 24 | Tabir Barat | - | - | - | - | - |
| | Merangin | 75 | | 4 082 | - | 78 |

Lanjutan Tabel/Continued Table 5.3.1

| | Kecamatan Subdistrict | Coklat Cacao | Pinang Areca Nut | Kemiri Candle Nut | Nilam |
|----|----------------------------------|-------------------------|-----------------------------|------------------------------|--------------|
| | (1) | (12) | (13) | (14) | (15) |
| 1 | Jangkat | - | 17 | 9 | 210 |
| 2 | Sungai Tenang | - | 6 | 9 | 901 |
| 3 | Muara Siau | - | 6 | - | - |
| 4 | Lembah Masurai | - | 28 | - | 264 |
| 5 | Tiang Pumpung | - | - | - | - |
| 6 | Pamenang | - | 3 | 5 | - |
| 7 | Pamenang Barat | - | - | - | - |
| 8 | Renah Pamenang | - | 8 | 3 | - |
| 9 | Pamenang Selatan | - | - | 1 | - |
| 10 | Bangko | - | 28 | - | - |
| 11 | Bangko Barat | - | 8 | - | - |
| 12 | Nalo Tantan | - | 9 | 5 | - |
| 13 | Batang Masumai | - | 8 | - | - |
| 14 | Sungai Manau | - | 10 | 2 | - |
| 15 | Renah Pembarap | - | - | - | - |
| 16 | Pangkalan Jambu | - | - | - | - |
| 17 | Tabir | - | - | - | - |
| 18 | Tabir Ulu | - | 4 | - | - |
| 19 | Tabir Selatan | - | 13 | - | - |
| 20 | Tabir Ilir | - | - | - | - |
| 21 | Tabir Timur | - | 1 | - | - |
| 22 | Tabir Lintas | - | - | - | - |
| 23 | Margo Tabir | - | 19 | - | - |
| 24 | Tabir Barat | - | 15 | - | - |
| | Merangin | - | 183 | 34 | 1 375 |

Sumber: Dinas Perkebunan dan Kehutanan Kabupaten Merangin
 Source: Plantation and Forestry Office of Merangin Regency

TABEL 5.3.2 **Produksi Perkebunan Rakyat Menurut Jenis Tanaman di Kabupaten Merangin (Ton), 2012-2016**
TABLE 5.3.2 **Production of Smallholder's Estate Crops by Kind of Crop in Merangin Regency (Ton), 2012-2016**

| Jenis Tanaman <i>Kind of Crop</i> | | 2012 | 2013 | 2014 | 2015 | 2016 |
|--------------------------------------|---------------------------------------|---------|---------|---------|---------|---------|
| (1) | | (3) | (4) | (5) | (6) | (7) |
| 1 | Karet/ <i>Rubber</i> | 59 956 | 60 772 | 61 360 | 61 758 | 62 233 |
| 2 | Kelapa/ <i>Coconut</i> | 909 | 908 | 886 | 862 | 835 |
| 3 | Kelapa Hibrida/ <i>Hybrid Coconut</i> | 106 | 104 | 99 | 86 | 72 |
| 4 | Kelapa Sawit/ <i>Palm Oil</i> | 173 922 | 175 320 | 211 315 | 194 408 | 195 771 |
| 5 | Kopi/ <i>Coffee</i> | 6 416 | 6 498 | 6 577 | 6 660 | 6 716 |
| 6 | Kapuk/ <i>Kapok</i> | 19 | 19 | 17 | 16 | 12 |
| 7 | Kulit Manis/ <i>Cassia Vera</i> | 4 380 | 3 396 | 2 870 | 2 780 | 2 757 |
| 8 | Lada/ <i>Pepper</i> | 3 | 3 | 4 | 5 | 0 |
| 9 | Aren/ <i>Sugar Palm</i> | 34 | 34 | 41 | 41 | 37 |
| 10 | Coklat/ <i>Cocoa</i> | 43 | 48 | 53 | 55 | 55 |
| 11 | Pinang/ <i>Areca Nut</i> | 270 | 241 | 47 | 52 | 51 |
| 12 | Kemiri/ <i>Candle Nut</i> | 21 | 21 | 18 | 18 | 16 |
| 13 | Nilam | 122 | 148 | 165 | 180 | 182 |
| 14 | Jarak Pagar | 0 | 0 | 0 | 0 | 0 |
| 15 | Tembakau/ <i>Tobacco</i> | 68 | 27 | 25 | 18 | 20 |

Sumber: Dinas Perkebunan dan Kehutanan Kabupaten Merangin
 Source: Plantation and Forestry Office of Merangin Regency

Perkembangan Luas Tanaman Karet Tua di Kabupaten Merangin (Ha), 2012-2016
Growth of The Old Rubber Area in Merangin Regency (Ha), 2012-2016

TABEL
TABLE 5.3.3

| Kecamatan Subdistrict | | 2012 | 2013 | 2014 | 2015 | 2016 |
|----------------------------------------|------------------|---------------|---------------|---------------|---------------|---------------|
| (1) | | (2) | (3) | (4) | (5) | (6) |
| 1 | Jangkat | 0 | 0 | 0 | 0 | 0 |
| 2 | Sungai Tenang | 54 | 3 | 6 | 30 | 33 |
| 3 | Muara Siau | 740 | 675 | 575 | 480 | 460 |
| 4 | Lembah Masurai | 15 | 5 | 7 | 50 | 65 |
| 5 | Tiang Pumpung | 323 | 268 | 200 | 105 | 75 |
| 6 | Pamenang | 129 | 116 | 96 | 88 | 80 |
| 7 | Pamenang Barat | 108 | 61 | 54 | 50 | 50 |
| 8 | Renah Pamenang | 84 | 59 | 49 | 45 | 480 |
| 9 | Pamenang Selatan | 533 | 447 | 431 | 490 | 45 |
| 10 | Bangko | 697 | 636 | 608 | 605 | 600 |
| 11 | Bangko Barat | 767 | 703 | 683 | 650 | 640 |
| 12 | Batang Masumai | 1 450 | 1 385 | 1 335 | 1 325 | 1 315 |
| 13 | Nalo Tantan | 631 | 595 | 550 | 540 | 530 |
| 14 | Sungai Manau | 1 861 | 1 807 | 1 777 | 1 765 | 1 700 |
| 15 | Renah Pembarap | 2 084 | 1 992 | 1 902 | 1 857 | 1 839 |
| 16 | Pangkalan Jambu | 1 264 | 1 231 | 1 204 | 1 196 | 1 177 |
| 17 | Tabir | 530 | 522 | 507 | 476 | 476 |
| 18 | Tabir Ulu | 2 585 | 2 555 | 2 510 | 2 491 | 2 481 |
| 19 | Tabir Selatan | 18 | 16 | 0 | 8 | 8 |
| 20 | Tabir Ilir | 1 890 | 1 880 | 1 885 | 1 870 | 1 857 |
| 21 | Tabir Timur | 596 | 566 | 548 | 530 | 525 |
| 22 | Tabir Lintas | 1 080 | 1 035 | 1 005 | 964 | 909 |
| 23 | Margo Tabir | 483 | 148 | 169 | 116 | 86 |
| 24 | Tabir Barat | 5 457 | 5 447 | 5 400 | 5 370 | 5 358 |
| Merangin | | 23 379 | 22 152 | 21 501 | 21 101 | 20 789 |

Sumber: Dinas Perkebunan dan Kehutanan Kabupaten Merangin

Source: *Plantation and Forestry Office of Merangin Regency*

TABEL 5.4.1 **Luas Kawasan Hutan Menurut Fungsinya di Kabupaten Merangin, 2016**
TABLE 5.4.1 **Forest Area by Function in Merangin Regency, 2016**

| | Kawasan Hutan Forest | Luas Area (Ha) | Persentase Percentage |
|---|---------------------------------|-------------------------------|----------------------------------|
| | (1) | (2) | (3) |
| 1 | Taman Nasional Kerinci Seblat | 158 239 | 20.61 |
| 2 | Hutan Lindung | 38 675 | 5.04 |
| 3 | Hutan Produksi Terbatas | 37 121 | 4.83 |
| 4 | Hutan Produksi | 113 567 | 14.79 |
| 5 | Areal Penggunaan Lain | 420 288 | 54.73 |
| | Merangin | 767 890 | 100.00 |

Sumber: Dinas Perkebunan dan Kehutanan Kabupaten Merangin
 Source: Plantation and Forestry Office of Merangin Regency

TABEL 5.4.2 **Produksi Hasil Hutan Menurut Jenis Produksi di Kabupaten Merangin, 2006–2016**
TABLE 5.4.2 **Forest Production by Type of Product in Merangin Regency, 2006–2016**

| Tahun Year | Jenis Produk Type of Product | | | | |
|---------------|-----------------------------------------|--------------------------------------------------|--------------------------|-------------------------|-----------------------------|
| | Kayu Bulat Logs (m ³) | Kayu Olahan Sawn Logs (m ³) | Rotan Rattan (Ton) | Damar Latex (Ton) | Veneer (m ³) |
| (1) | (2) | (3) | (4) | (5) | (6) |
| 2006 | 31 085.63 | 21 654.08 | 19 524 | 20 | 0 |
| 2007 | 24 716.27 | 1 973.12 | 9 500 | 0 | 13 414.64 |
| 2008 | 10 385.97 | 1 190.08 | 20 000 | 0 | 4 946.11 |
| 2009 | 8 675.25 | 6 072.68 | 0 | 0 | 845.75 |
| 2010 | 10 972.40 | 786.88 | 0 | 0 | 1 358.33 |
| 2011 | 44 020.47 | 10 455.99 | 1 000 | 0 | 4 097.43 |
| 2012 | 1 017 568.30 | 7 716.00 | 0 | 0 | 0 |
| 2013 | 3 030.99 | 3 913.02 | 6 000 | 0 | 923.63 |
| 2014 | 5 877.21 | 1 918.36 | 0 | 0 | 0 |
| 2015* | | | | | |
| 2016* | | | | | |

Sumber: Dinas Perkebunan dan Kehutanan Kabupaten Merangin
 Source: Plantation and Forestry Office of Merangin Regency

Keterangan *) : Data belum tersedia

TABEL
TABLE 5.5.1

Populasi Ternak dan Unggas Menurut Jenis Ternak di Kabupaten Merangin, 2016
Livestock and Poultry Population by Kind of Cattle in Merangin Regency, 2016

| Jenis Ternak <i>Kind of Cattle</i> | Populasi <i>Population</i> | | | | |
|---------------------------------------|-------------------------------|---------|-----------|---------|---------|
| | 2012 | 2013 | 2014 | 2015 | 2016 |
| (1) | (2) | (3) | (4) | (5) | (6) |
| 1 Sapi | 16 096 | 14 322 | 15 431 | 16 836 | 16 794 |
| 2 Kerbau | 5 303 | 4 435 | 5 038 | 4 869 | 4 832 |
| 3 Kambing | 32 329 | 33 332 | 34 127 | 29 984 | 30 697 |
| 4 Domba | 9 381 | 9 382 | 12 111 | 10 056 | 9 058 |
| 5 Ayam Buras | 656 422 | 677 786 | 862 480 | 821 566 | 978 151 |
| 6 Ayam Ras | 269 888 | 303 097 | 1 257 706 | 480 203 | 651 582 |
| 7 Ayam Petelur | - | - | - | - | - |
| 8 Itik | 29 103 | 32 408 | 28 055 | 26 903 | 26 007 |

Sumber: Dinas Peternakan dan Perikanan Kabupaten Merangin

Source: *Livestock and Fisheries Office of Merangin Regency*

TABEL 5.5.2 **Populasi Ternak Menurut Kecamatan dan Jenis Ternak di Kabupaten Merangin, 2016***
TABLE 5.5.2 **Livestock Population by Subdistrict and Kind of Livestock in Merangin Regency, 2016***

| Kecamatan Subdistrict | Sapi Cow | Kerbau Buffalo | Kambing Goat | Domba Sheep |
|--------------------------|-------------|-------------------|-----------------|----------------|
| (1) | (2) | (3) | (4) | (5) |
| 1 Jangkat | | | | |
| 2 Sungai Tenang | | | | |
| 3 Muara Siau | | | | |
| 4 Lembah Masurai | | | | |
| 5 Tiang Pumpung | | | | |
| 6 Pamenang | | | | |
| 7 Pamenang Barat | | | | |
| 8 Renah Pamenang | | | | |
| 9 Pamenang Selatan | | | | |
| 10 Bangko | | | | |
| 11 Bangko Barat | | | | |
| 12 Nalo Tantan | | | | |
| 13 Batang Masumai | | | | |
| 14 Sungai Manau | | | | |
| 15 Renah Pembarap | | | | |
| 16 Pangkalan Jambu | | | | |
| 17 Tabir | | | | |
| 18 Tabir Ulu | | | | |
| 19 Tabir Selatan | | | | |
| 20 Tabir Ilir | | | | |
| 21 Tabir Timur | | | | |
| 22 Tabir Lintas | | | | |
| 23 Margo Tabir | | | | |
| 24 Tabir Barat | | | | |

Merangin

Sumber: Dinas Peternakan dan Perikanan Kabupaten Merangin

Source: Livestock and Fisheries Office of Merangin Regency

Ket : *Data belum tersedia

TABEL 5.5.3 Populasi Unggas Menurut Kecamatan dan Jenis Unggas di Kabupaten Merangin, 2016
TABLE 5.5.3 *Poultry Population by Subdistrict and Kind of Poultry in Merangin Regency, 2016*

| | Kecamatan <i>Subdistrict</i> | Ayam Buras <i>Native Chicken</i> | Ayam Ras <i>Broiler</i> | Ayam Petelur <i>Layer</i> | Itik <i>Duck</i> |
|----|---------------------------------|--------------------------------------------|----------------------------|---------------------------------|---------------------|
| | (1) | (2) | (3) | (4) | (5) |
| 1 | Jangkat | 18.531 | 0 | - | 425 |
| 2 | Sungai Tenang | 19.196 | 31.899 | - | 610 |
| 3 | Muara Siau | 51.416 | 59.474 | - | 110 |
| 4 | Lembah Masurai | 29.640 | 59.474 | - | 777 |
| 5 | Tiang Pumpung | 20.628 | 0 | - | 790 |
| 6 | Pamenang | 37.998 | 40.548 | - | 272 |
| 7 | Pamenang Barat | 50.365 | 0 | - | 409 |
| 8 | Renah Pamenang | 45.370 | 63.798 | - | 303 |
| 9 | Pamenang Selatan | 48.156 | 59.474 | - | 62 |
| 10 | Bangko | 27.988 | 69.192 | - | 961 |
| 11 | Bangko Barat | 29.646 | 86.490 | - | 683 |
| 12 | Nalo Tantan | 34.457 | 42.380 | - | 733 |
| 13 | Batang Masumai | 24.714 | 0 | - | 166 |
| 14 | Sungai Manau | 26.099 | 14.703 | - | 4560 |
| 15 | Renah Pembarap | 50.260 | 32.676 | - | 1561 |
| 16 | Pangkalan Jambu | 33.623 | 23.352 | - | 4286 |
| 17 | Tabir | 14.851 | 0 | - | 255 |
| 18 | Tabir Ulu | 19.712 | 0 | - | 998 |
| 19 | Tabir Selatan | 24.496 | 0 | - | 1469 |
| 20 | Tabir Ilir | 111.970 | 0 | - | 176 |
| 21 | Tabir Timur | 37.344 | 0 | - | 1888 |
| 22 | Tabir Lintas | 77.338 | 68.122 | - | 437 |
| 23 | Margo Tabir | 30.793 | 0 | - | 563 |
| 24 | Tabir Barat | 113.570 | 0 | - | 3513 |
| | Merangin | 978.161 | 651.582 | - | 26.007 |

Sumber: Dinas Peternakan dan Perikanan Kabupaten Merangin

Source: *Livestock and Fisheries Office of Merangin Regency*

TABEL
TABLE 5.5.4

Jumlah Ternak yang Dipotong Menurut Kecamatan dan Jenis Kelamin Ternak di Luar RPH di Kabupaten Merangin, 2016
Livestock Slaughtered by Subdistrict and Sex of Livestock Out of RPH in Merangin Regency, 2016

| Kecamatan Subdistrict | Sapi Cow | | | Kerbau Buffalo | | |
|--------------------------|--------------|--------------|--------------|-------------------|------------|------------|
| | Jantan | Betina | Jumlah | Jantan | Betina | Jumlah |
| (1) | (2) | (3) | (4) | (5) | (6) | (7) |
| 1 Jangkat | 79 | 34 | 113 | 6 | 3 | 9 |
| 2 Sungai Tenang | 67 | 29 | 95 | 6 | 2 | 8 |
| 3 Muara Siau | 35 | 15 | 50 | 8 | 4 | 12 |
| 4 Lembah Masurai | 8 | 4 | 12 | 9 | 4 | 13 |
| 5 Tiang Pumpung | 16 | 7 | 23 | 31 | 13 | 44 |
| 6 Pamenang | 397 | 170 | 567 | 12 | 5 | 17 |
| 7 Pamenang Barat | 168 | 72 | 240 | 5 | 2 | 7 |
| 8 Renah Pamenang | 253 | 109 | 362 | 1 | 1 | 2 |
| 9 Pamenang Selatan | 99 | 43 | 142 | 13 | 5 | 18 |
| 10 Bangko | 220 | 427 | 647 | 40 | 28 | 68 |
| 11 Bangko Barat | 148 | 64 | 212 | 3 | 1 | 4 |
| 12 Nalo Tantan | 12 | 5 | 17 | 8 | 4 | 12 |
| 13 Batang Masumai | 54 | 23 | 77 | 13 | 5 | 18 |
| 14 Sungai Manau | 64 | 28 | 92 | 38 | 16 | 54 |
| 15 Renah Pembarap | 22 | 10 | 32 | 4 | 2 | 6 |
| 16 Pangkalan Jambu | 88 | 38 | 126 | 10 | 4 | 14 |
| 17 Tabir | 94 | 40 | 134 | 17 | 7 | 24 |
| 18 Tabir Ulu | 18 | 8 | 26 | 11 | 5 | 16 |
| 19 Tabir Selatan | 332 | 142 | 474 | 0 | 0 | 0 |
| 20 Tabir Ilir | 97 | 41 | 138 | 4 | 2 | 6 |
| 21 Tabir Timur | 125 | 53 | 178 | 4 | 2 | 6 |
| 22 Tabir Lintas | 31 | 13 | 44 | 1 | 1 | 2 |
| 23 Margo Tabir | 178 | 76 | 254 | 6 | 3 | 9 |
| 24 Tabir Barat | 84 | 36 | 120 | 22 | 9 | 31 |
| Merangin | 2 689 | 1 487 | 4 175 | 272 | 128 | 400 |

Sumber: Dinas Peternakan dan Perikanan Kabupaten Merangin
Source: Livestock and Fisheries Office of Merangin Regency

TABEL 5.5.5 **Produksi Daging dan Telur di Kabupaten Merangin, 2012-2016**
TABLE 5.5.5 **Production of Meat and Egg in Merangin Regency, 2012-2016**

| Produksi Production | 2012 | 2013 | 2014 | 2015 | 2016 |
|--------------------------------------|-------------|-------------|-------------|-------------|-------------|
| (1) | (2) | (3) | (4) | (5) | (6) |
| 1 Daging/ <i>Meat</i> (kg) | | | | | |
| a. Sapi/ <i>Cow</i> | 669 188 | 552 735 | 642 949 | 642 727 | 649 892 |
| b. Kerbau/ <i>Buffalo</i> | 215 791 | 211 840 | 97 937 | 105 344 | 65 675 |
| c. Kambing/ <i>Goat</i> | 39 090 | 39 423 | 41 036 | 108 871 | 153 988 |
| d. Domba/ <i>Sheep</i> | 10 513 | 10 613 | 8 012 | 22 360 | 24 354 |
| e. Ayam Buras/ <i>Native Chicken</i> | 219 865 | 429 793 | 395 550 | 466 784 | 627 455 |
| f. Ayam Ras/ <i>Broiler</i> | 406 825 | 176 109 | 1 184 835 | 253 343 | 284 800 |
| g. Ayam Petelur/ <i>Layer</i> | - | - | 624 747 | 569 629 | 579 755 |
| h. Itik/ <i>Duck</i> | 13 741 | 10 697 | 52 637 | 12 578 | 12 625 |
| 2 Telur/ <i>Egg</i> (kg) | | | | | |
| a. Ayam Buras/ <i>Native Chicken</i> | 264 485 | 316 133 | - | 415 370 | 433 068 |
| b. Itik/ <i>Duck</i> | 138 140 | 149 294 | - | 145 412 | 145 412 |

Sumber: Dinas Peternakan dan Perikanan Kabupaten Merangin

Source: *Livestock and Fisheries Office of Merangin Regency*

TABEL 5.5.6
TABLE

Banyaknya Pemotongan Ternak Menurut Jenis Kelamin di Dalam RPH di Kabupaten Merangin, 2016
Number of Livestock Slaughtered in RPH in Merangin Regency, 2016

| RPH | Jenis Ternak <i>Kind of Livestock</i> | | | | | |
|-----------------|------------------------------------------|--------------|--------------|------------------------|------------|--------------|
| | Sapi/ <i>Cow</i> | | | Kerbau/ <i>Buffalo</i> | | |
| | Jantan | Betina | Jumlah | Jantan | Betina | Jumlah |
| (1) | (2) | (3) | (4) | (5) | (6) | (7) |
| 1. RPH Bangko | 165 | 327 | 492 | 33 | 21 | 54 |
| 2.. Luar RPH | 2 524 | 1 158 | 3682 | 239 | 106 | 345 |
| Merangin | | | | | | |
| 2016 | 2 689 | 1 485 | 4 174 | 272 | 127 | 399 |
| 2015 | 472 | 600 | 1 072 | 246 | 5 | 251 |
| 2014 | 2 840 | 601 | 3 441 | 1 086 | 151 | 1 237 |
| 2013 | 1 047 | 841 | 1 886 | 128 | 120 | 248 |

Sumber : Dinas Peternakan dan Perikanan Kabupaten Merangin
Source : *Livestock and Fisheries Office of Merangin Regency*

TABEL 5.6.1 **Banyaknya Jenis Alat Penangkapan Ikan Menurut Kecamatan di Kabupaten Merangin, 2016**
TABLE 5.6.1 **Number of Fishing Equipment by Subdistrict in Merangin Regency, 2016**

| | Kecamatan Subdistrict | Jenis Alat Tangkap/Net Trap Type | | | | |
|-----------------|--------------------------|----------------------------------|-------------|-----------|------------|------------|
| | | JLHYT | JLTP | Anco | Serok | Rawai |
| | (1) | (2) | (3) | (4) | (5) | (6) |
| 1 | Jangkat | 19 | 448 | 15 | 31 | 2 |
| 2 | Sungai Tenang | 44 | 116 | - | 23 | - |
| 3 | Muara Siau | - | 37 | - | - | - |
| 4 | Lembah Masurai | 9 | 42 | - | - | - |
| 5 | Tiang Pumpung | - | 52 | - | 5 | 160 |
| 6 | Pamenang | 95 | 152 | 4 | 44 | 76 |
| 7 | Pamenang Barat | 32 | 31 | - | 12 | 4 |
| 8 | Renah Pamenang | - | - | - | - | - |
| 9 | Pamenang Selatan | 3 | 11 | 1 | - | 2 |
| 10 | Bangko | 96 | 65 | - | 105 | 16 |
| 11 | Bangko Barat | 11 | 35 | 5 | 12 | - |
| 12 | Nalo Tantan | 2 | - | - | - | - |
| 13 | Batang Masumai | - | - | - | - | 2 |
| 14 | Sungai Manau | 3 | 34 | 1 | - | 130 |
| 15 | Renah Pembarap | 19 | 46 | - | - | 168 |
| 16 | Pangkalan Jambu | 10 | 13 | 2 | - | 114 |
| 17 | Tabir | 27 | 32 | 6 | 10 | 53 |
| 18 | Tabir Ulu | 190 | 214 | 7 | - | 121 |
| 19 | Tabir Selatan | - | 19 | 1 | - | - |
| 20 | Tabir Ilir | 11 | 35 | - | 12 | - |
| 21 | Tabir Timur | 7 | 13 | 4 | 5 | 5 |
| 22 | Tabir Lintas | 14 | 30 | - | 8 | - |
| 23 | Margo Tabir | - | 1 | - | - | - |
| 24 | Tabir Barat | 22 | 26 | - | 6 | 10 |
| Merangin | | 614 | 1452 | 46 | 273 | 863 |

Lanjutan Tabel/Continued Table 5.6.1

| | Kecamatan Subdistrict | Jenis Alat Tangkap/Net Trap Type | | | | Jumlah Total |
|----|--------------------------|----------------------------------|------------|-------------|------------|-----------------|
| | | Pancing | Bubu | Jala | Lainnya | |
| | (1) | (7) | (8) | (9) | (10) | (11) |
| 1 | Jangkat | 142 | 70 | 72 | 33 | 832 |
| 2 | Sungai Tenang | 96 | - | 60 | 51 | 390 |
| 3 | Muara Siau | 7 | 2 | 99 | 59 | 204 |
| 4 | Lembah Masurai | 279 | 60 | 87 | 146 | 623 |
| 5 | Tiang Pumpung | 17 | - | 33 | 2 | 269 |
| 6 | Pamenang | 352 | 14 | 87 | 21 | 845 |
| 7 | Pamenang Barat | 262 | 7 | 27 | - | 375 |
| 8 | Renah Pamenang | 521 | - | - | 10 | 531 |
| 9 | Pamenang Selatan | 119 | 29 | 25 | - | 190 |
| 10 | Bangko | 211 | 53 | 121 | 15 | 682 |
| 11 | Bangko Barat | 41 | 59 | 51 | 40 | 254 |
| 12 | Nalo Tantan | 26 | 1 | 5 | 34 | 68 |
| 13 | Batang Masumai | 37 | 3 | 21 | - | 63 |
| 14 | Sungai Manau | 46 | 8 | 68 | 73 | 363 |
| 15 | Renah Pembarap | 75 | 13 | 78 | 26 | 425 |
| 16 | Pangkalan Jambu | 115 | 3 | 77 | 73 | 407 |
| 17 | Tabir | 48 | 25 | 45 | 41 | 287 |
| 18 | Tabir Ulu | 372 | 100 | 205 | 202 | 1411 |
| 19 | Tabir Selatan | 26 | - | - | 2 | 48 |
| 20 | Tabir Ilir | 41 | 59 | 51 | 40 | 249 |
| 21 | Tabir Timur | 18 | 10 | 10 | 16 | 88 |
| 22 | Tabir Lintas | 122 | 1 | 29 | - | 204 |
| 23 | Margo Tabir | 34 | - | 11 | - | 46 |
| 24 | Tabir Barat | 35 | 12 | 20 | 35 | 166 |
| | Merangin | 3042 | 529 | 1282 | 919 | 9020 |

Sumber: Dinas Peternakan dan Perikanan Kabupaten Merangin

Source: Livestock and Fisheries Office of Merangin Regency

TABEL
TABLE 5.6.2

Luas Area Budidaya Perairan Umum, Kolam, Keramba Jaring Apung (KJA) dan Mina Padi di Kabupaten Merangin, 2016
Area of Public Water, Fresh Water Pond, Floating Cage Net and Mina Paddy in Merangin Regency, 2016

| | Kecamatan Subdistrict | Perairan Umum Public Water (Ha) | Kolam Fresh Water Pond (Ha) | Keramba Jaring Apung Floating Cage Net (Unit) | Mina Padi (Ha) |
|----|----------------------------------|--------------------------------------------------------|------------------------------------------------|--------------------------------------------------------------------------|---------------------------|
| | (1) | (2) | (3) | (4) | (5) |
| 1 | Jangkat | 375 | 19.50 | - | - |
| 2 | Sungai Tenang | 160 | 7.88 | - | - |
| 3 | Muara Siau | 185 | 6.56 | - | - |
| 4 | Lembah Masurai | 142 | 13.40 | - | - |
| 5 | Tiang Pumpung | 110 | 3.57 | - | - |
| 6 | Pamenang | 550 | 22.20 | 10 | - |
| 7 | Pamenang Barat | 155 | 36.28 | 50 | - |
| 8 | Renah Pamenang | 132 | 22.45 | 10 | 0.2 |
| 9 | Pamenang Selatan | 110 | 20.25 | 10 | - |
| 10 | Bangko | 370 | 17.82 | - | - |
| 11 | Bangko Barat | 320 | 6.29 | - | - |
| 12 | Nalo Tantan | 200 | 4.78 | - | - |
| 13 | Batang Masumai | 165 | 13.02 | - | - |
| 14 | Sungai Manau | 370 | 23.76 | - | 2.10 |
| 15 | Renah Pembarap | 278 | 9.28 | - | - |
| 16 | Pangkalan Jambu | 210 | 14.28 | - | 0.5 |
| 17 | Tabir | 367 | 16.98 | 10 | - |
| 18 | Tabir Ulu | 310 | 6.10 | - | - |
| 19 | Tabir Selatan | 80 | 18.96 | 6 | - |
| 20 | Tabir Ilir | 170 | 8.54 | - | - |
| 21 | Tabir Timur | 140 | 8.14 | 15 | - |
| 22 | Tabir Lintas | 170 | 13.76 | 262 | - |
| 23 | Margo Tabir | 101 | 12.65 | 10 | - |
| 24 | Tabir Barat | 350 | 4.12 | - | - |
| | Merangin | 5520 | 330.57 | 383 | 2.80 |

Sumber: Dinas Peternakan dan Perikanan Kabupaten Merangin

Source: Livestock and Fisheries Office of Merangin Regency

TABEL
TABLE 5.6.3

Produksi Budidaya Ikan di Perairan Umum, Kolam, Keramba Jaring Apung (KJA) dan Mina Padi di Kabupaten Merangin (Ton), 2016
Fisheries Production in Public Water, Fresh Water Pond, Floating Cage Net and Mina Paddy in Merangin Regency (Ton), 2016

| | Kecamatan Subdistrict | Perairan Umum Public Water | Kolam Fresh Water Pond | KJA Floating Cage Net | Mina Padi | Jumlah Total |
|----|----------------------------------|-----------------------------------------------|-------------------------------------------|--------------------------------------|----------------------|-------------------------|
| | (1) | (2) | (3) | (4) | (5) | (6) |
| 1 | Jangkat | 46.17 | 43.85 | - | - | 90.02 |
| 2 | Sungai Tenang | 48.36 | 36.00 | - | - | 84.36 |
| 3 | Muara Siau | 78.22 | 29.80 | - | - | 108.02 |
| 4 | Lembah Masurai | 23.00 | 39.65 | - | - | 62.65 |
| 5 | Tiang Pumpung | 49.50 | 15.67 | - | - | 65.17 |
| 6 | Pamenang | 85.40 | 65.51 | 14.42 | - | 165.33 |
| 7 | Pamenang Barat | 33.74 | 92.35 | 18.32 | - | 144.41 |
| 8 | Renah Pamenang | 22.49 | 67.85 | 13.25 | - | 103.59 |
| 9 | Pamenang Selatan | 28.30 | 63.35 | 5.78 | - | 97.43 |
| 10 | Bangko | 57.24 | 75.65 | - | - | 132.89 |
| 11 | Bangko Barat | 23.60 | 38.43 | - | - | 62.03 |
| 12 | Nalo Tantan | 20.45 | 23.54 | - | - | 43.99 |
| 13 | Batang Masumai | 22.65 | 21.72 | - | - | 44.37 |
| 14 | Sungai Manau | 42.53 | 57.80 | - | - | 62.65 |
| 15 | Renah Pembarap | 43.00 | 48.65 | - | - | 91.65 |
| 16 | Pangkalan Jambu | 35.67 | 26.54 | - | 1.12 | 63.33 |
| 17 | Tabir | 58.29 | 41.51 | 6.5 | - | 106.30 |
| 18 | Tabir Ulu | 82.44 | 17.58 | - | - | 100.2 |
| 19 | Tabir Selatan | 13.00 | 45.35 | 3.12 | - | 61.47 |
| 20 | Tabir Ilir | 35.68 | 26.06 | 10.5 | - | 72.24 |
| 21 | Tabir Timur | 8.85 | 23.46 | 4.51 | - | 36.82 |
| 22 | Tabir Lintas | 28.00 | 23.45 | 61.65 | - | 113.10 |
| 23 | Margo Tabir | 17.00 | 29.44 | 4.5 | - | 50.94 |
| 24 | Tabir Barat | 35.60 | 22.21 | - | - | 57.81 |
| | Merangin | 939.18 | 975.42 | 142.55 | 4.25 | 2061.40 |

Sumber: Dinas Peternakan dan Perikanan Kabupaten Merangin
Source: Livestock and Fisheries Office of Merangin Regency

TABEL 5.6.4 Kebutuhan Benih Ikan di Kabupaten Merangin, 2012-2016
TABLE Number of Fish Baby Needs in Merangin Regency, 2012-2016

| Jenis Bibit Ikan | Tahun Years | | | | |
|---------------------------------|------------------|------------------|------------------|------------------|------------------|
| | 2012 | 2013 | 2014 | 2015 | 2016 |
| (1) | (2) | (3) | (4) | (5) | (6) |
| 1. Balai Benih Ikan Hias | 1 261 635 | 1 282 200 | 1 150 000 | 1 150 000 | 950 000 |
| 2. Unit Pembenuhan Rakyat (UPR) | 1 948 580 | 2 087 700 | 2 145 000 | 2 145 300 | 2 125 000 |
| 3. Luar Daerah | 842 699 | 915 500 | 1 073 800 | 1 073 800 | 2 820 000 |
| Jumlah/Total | 4 052 914 | 4 285 400 | 4 368 800 | 4 369 100 | 5 895 000 |

Sumber : Dinas Peternakan dan Perikanan Kabupaten Merangin
 Source : Livestock and Fisheries Office of Merangin Regency



Chapter

BAB

6

INDUSTRI, PERTAMBANGAN, DAN ENERGI

Industry, Mineral Resources, and Energy

Perusahaan
Establishments

1642

Tenaga Kerja
Labour

5379

Industri Aneka Usaha

**Manufacturing
Establishment**

BAB 6
INDUSTRI, PERTAMBANGAN, DAN
ENERGI

6.1 Perindustrian

Jumlah usaha industri di Kabupaten Merangin dapat dilihat di table 6.1.1 s.d. 6.1.3

Pada 2016, jumlah usaha Industri di Merangin meningkat dari 1522 unit pada 2015 menjadi 1624 unit.

6.2 Listrik dan Air Minum

Nilai Penjualan Tenaga Listrik oleh PLN Bangko per bulan dapat dilihat di table 6.2.2

Produksi air minum oleh PDAM Tirta Buana dari tahun 2011 ke tahun 2016 dapat dilihat pada tabel 6.3.2.

BAB 6
INDUSTRY, MINERAL RESOURCES,
AND ENERGY

6.1 Manufacturing

Number of establishment in Merangin Regency can be found in table 6.1.1- 6.1.3

In 2016, number of manufacturing establishmenst increased from 1522 units in 2015 became 1624 units.

6.2 Electricity and Water Supply

The value of Electricity supply by PLN Bangko can be found in table 6.2.2

The production of water supply of Merangin Regency in 2011 up to 2016 can be seen in table 6.3.2.

65TABEL
TABLE **6.1.1**
Banyaknya Perusahaan Industri Makanan dan Jumlah Tenaga Kerja di Kabupaten Merangin, 2016
Number of Food Product Manufacturing Establishments and Labour by District in Merangin Regency, 2016

| Kecamatan <i>District</i> | Air Minum Isi Ulang | | Kopi Bubuk | | Tahu/Tempe | |
|------------------------------|------------------------|----------------------|-----------------------|----------------------|-----------------------|----------------------|
| | Persh <i>Estbl</i> | TK/ <i>Labour</i> | Persh <i>Estbl</i> | TK/ <i>Labour</i> | Persh <i>Estbl</i> | TK/ <i>Labour</i> |
| (1) | (2) | (3) | (4) | (5) | (6) | (7) |
| 1. Jangkat | 1 | 2 | 3 | 8 | 3 | 10 |
| 2. Sungai Tenang | 1 | 1 | 0 | 0 | 0 | 0 |
| 3. MuaraSiau | 5 | 7 | 0 | 0 | 0 | 0 |
| 4. LembahMasurai | 4 | 8 | 0 | 0 | 0 | 0 |
| 5. TiangPumpung | 2 | 4 | 0 | 0 | 0 | 0 |
| 6. Pamenang | 22 | 32 | 0 | 0 | 8 | 22 |
| 7. Pamenang Barat | 16 | 19 | 0 | 0 | 5 | 8 |
| 8. RenahPamenang | 11 | 12 | 0 | 0 | 4 | 13 |
| 9. Pamenang Selatan | 7 | 8 | 0 | 0 | 5 | 17 |
| 10. Bangko | 44 | 95 | 11 | 29 | 25 | 67 |
| 11. Bangko Barat | 6 | 10 | 0 | 0 | 2 | 5 |
| 12. BatangMesumai | 15 | 23 | 1 | 1 | 4 | 11 |
| 13. NaloTantan | 18 | 24 | 0 | 0 | 5 | 16 |
| 14. Sungai Manau | 3 | 5 | 0 | 0 | 0 | 0 |
| 15. RenahPambarap | 13 | 19 | 0 | 0 | 2 | 4 |
| 16. PangkalanJambu | 5 | 5 | 0 | 0 | 0 | 0 |
| 17. Tabir | 18 | 25 | 1 | 2 | 4 | 12 |
| 18. TabirUlu | 11 | 15 | 0 | 0 | 0 | 0 |
| 19. Tabir Selatan | 19 | 33 | 1 | 9 | 14 | 44 |
| 20. TabirIlir | 7 | 9 | 0 | 0 | 1 | 2 |
| 21. TabirTimur | 8 | 14 | 0 | 0 | 1 | 2 |
| 22. TabirLintas | 9 | 13 | 0 | 0 | 1 | 2 |
| 23. Margo Tabir | 13 | 20 | 0 | 0 | 4 | 16 |
| 24. Tabir Barat | 4 | 7 | 0 | 0 | 0 | 0 |
| MERANGIN | 262 | 410 | 17 | 49 | 88 | 251 |

Sumber : Dinas Koperasi, Perindustrian dan Perdagangan Kabupaten Merangin
Source : Cooperative, Trade And Industrial Service Of Merangin Regency

INDUSTRI, PERTAMBANGAN, DAN ENERGI

Banyaknya Perusahaan Industri Kimia, Hasil Hutan, Bahan Bangunan dan Jumlah Tenaga Kerja di Kabupaten Merangin, 2016
Number of Chemical, Forestry, Construction Materials Manufacturing Establishment and Number of Labour in Merangin Regency, 2016

TABEL
TABLE **6.1.2**

| Kecamatan <i>District</i> | Minyak Nilam | | Meubel Kayu | | Moulding | |
|------------------------------|-----------------------|----------------------|-----------------------|----------------------|-----------------------|----------------------|
| | Persh <i>Estbl</i> | TK/ <i>Labour</i> | Persh <i>Estbl</i> | TK/ <i>Labour</i> | Persh <i>Estbl</i> | TK/ <i>Labour</i> |
| (1) | (2) | (3) | (4) | (5) | (6) | (7) |
| 1. Jangkat | 28 | 57 | 3 | 12 | 0 | 0 |
| 2. Sungai Tenang | 31 | 74 | 0 | 0 | 0 | 0 |
| 3. MuaraSiau | 0 | 0 | 5 | 12 | 0 | 0 |
| 4. LembahMasurai | 38 | 76 | 1 | 3 | 0 | 0 |
| 5. TiangPumpung | 0 | 0 | 3 | 5 | 0 | 0 |
| 6. Pamenang | 0 | 0 | 15 | 55 | 0 | 0 |
| 7. Pamenang Barat | 0 | 0 | 6 | 17 | 1 | 52 |
| 8. RenahPamenang | 0 | 0 | 4 | 14 | 0 | 0 |
| 9. Pamenang Selatan | 0 | 0 | 2 | 7 | 0 | 0 |
| 10. Bangko | 0 | 0 | 36 | 188 | 1 | 15 |
| 11. Bangko Barat | 0 | 0 | 2 | 13 | 2 | 22 |
| 12. BatangMesumai | 0 | 0 | 4 | 11 | 0 | 0 |
| 13. NaloTantan | 0 | 0 | 9 | 35 | 0 | 0 |
| 14. Sungai Manau | 0 | 0 | 11 | 33 | 0 | 0 |
| 15. RenahPambarap | 0 | 0 | 6 | 26 | 0 | 0 |
| 16. PangkalanJambu | 0 | 0 | 1 | 4 | 0 | 0 |
| 17. Tabir | 0 | 0 | 7 | 31 | 6 | 160 |
| 18. TabirUlu | 0 | 0 | 8 | 22 | 0 | 0 |
| 19. Tabir Selatan | 0 | 0 | 3 | 5 | 0 | 0 |
| 20. TabirIlir | 0 | 0 | 3 | 9 | 0 | 0 |
| 21. TabirTimur | 0 | 0 | 3 | 4 | 0 | 0 |
| 22. TabirLintas | 0 | 0 | 1 | 6 | 0 | 0 |
| 23. Margo Tabir | 0 | 0 | 5 | 20 | 0 | 0 |
| 24. Tabir Barat | 0 | 0 | 2 | 5 | 0 | 0 |
| MERANGIN | 97 | 207 | 140 | 537 | 10 | 249 |

Lanjutan Tabel/Continued Table 6.1.2

| Kecamatan District | Barang Semen | | Batu Bata | | Genteng Tanah Liat | |
|-----------------------|----------------|---------------|----------------|---------------|--------------------|---------------|
| | Persh Estbl | TK/ Labour | Persh Estbl | TK/ Labour | Persh Estbl | TK/ Labour |
| (1) | (8) | (9) | (10) | (11) | (12) | (13) |
| 1. Jangkat | 0 | 0 | 0 | 0 | 0 | 0 |
| 2. Sungai Tenang | 0 | 0 | 0 | 0 | 0 | 0 |
| 3. MuaraSiau | 1 | 4 | 0 | 0 | 0 | 0 |
| 4. LembahMasurai | 0 | 0 | 0 | 0 | 0 | 0 |
| 5. TiangPumpung | 3 | 12 | 0 | 0 | 0 | 0 |
| 6. Pamenang | 7 | 9 | 0 | 0 | 2 | 20 |
| 7. Pamenang Barat | 1 | 4 | 0 | 0 | 0 | 0 |
| 8. RenahPamenang | 2 | 16 | 0 | 0 | 0 | 0 |
| 9. Pamenang Selatan | 0 | 0 | 0 | 0 | 0 | 0 |
| 10. Bangko | 14 | 105 | 0 | 0 | 0 | 0 |
| 11. Bangko Barat | 0 | 0 | 0 | 0 | 0 | 0 |
| 12. BatangMesumai | 1 | 4 | 0 | 0 | 0 | 0 |
| 13. NaloTantan | 0 | 0 | 2 | 26 | 0 | 0 |
| 14. Sungai Manau | 0 | 0 | 6 | 25 | 0 | 0 |
| 15. RenahPambarap | 0 | 0 | 0 | 0 | 0 | 0 |
| 16. PangkalanJambu | 0 | 0 | 0 | 0 | 0 | 0 |
| 17. Tabir | 3 | 5 | 60 | 84 | 10 | 108 |
| 18. TabirUlu | 0 | 0 | 0 | 0 | 0 | 0 |
| 19. Tabir Selatan | 0 | 0 | 0 | 0 | 0 | 0 |
| 20. TabirIilir | 0 | 0 | 0 | 0 | 0 | 0 |
| 21. TabirTimur | 0 | 0 | 0 | 0 | 0 | 0 |
| 22. TabirLintas | 0 | 0 | 24 | 76 | 53 | 309 |
| 23. Margo Tabir | 4 | 16 | 48 | 135 | 1 | 8 |
| 24. Tabir Barat | 0 | 0 | 0 | 0 | 0 | 0 |
| MERANGIN | 36 | 175 | 140 | 346 | 66 | 445 |

Sumber : Dinas Koperasi, Perindustrian dan Perdagangan Kabupaten Merangin
 Source : Cooperative, Trade And Industrial Service Of Merangin Regency

TABEL
TABLE

6.1.3

**Banyaknya Industri Aneka Usaha dan Tenaga Kerja
menurut Kecamatan di Kabupaten Merangin, 2015-2016**
*Number of Manufacturing Establishments and Labor by
Subdistrict in Merangin Regency, 2015-2016*

| Kecamatan District | Perusahaan Establishments | | Tenaga kerja Labour | |
|-----------------------|------------------------------|-------------|------------------------|-------------|
| | 2015 | 2016 | 2015 | 2016 |
| (1) | (3) | (4) | (5) | (6) |
| 1. Jangkat | 65 | 67 | 126 | 130 |
| 2. Sungai Tenang | 40 | 40 | 87 | 87 |
| 3. MuaraSiau | 28 | 28 | 51 | 51 |
| 4. LembahMasurai | 56 | 56 | 104 | 104 |
| 5. TiangPumpung | 11 | 13 | 25 | 30 |
| 6. Pamenang | 99 | 123 | 240 | 722 |
| 7. Pamenang Barat | 47 | 59 | 162 | 190 |
| 8. RenahPamenang | 27 | 39 | 75 | 89 |
| 9. Pamenang Selatan | 24 | 27 | 71 | 84 |
| 10. Bangko | 360 | 393 | 1311 | 1402 |
| 11. Bangko Barat | 52 | 55 | 126 | 134 |
| 12. BatangMesumai | 65 | 72 | 241 | 270 |
| 13. NaloTantan | 31 | 33 | 58 | 64 |
| 14. Sungai Manau | 45 | 44 | 109 | 107 |
| 15. RenahPambarap | 23 | 24 | 74 | 75 |
| 16. PangkalanJambu | 7 | 7 | 10 | 10 |
| 17. Tabir | 210 | 218 | 662 | 797 |
| 18. TabirUlu | 36 | 36 | 66 | 67 |
| 19. Tabir Selatan | 55 | 62 | 126 | 143 |
| 20. TabirIilir | 17 | 17 | 29 | 29 |
| 21. TabirTimur | 18 | 18 | 37 | 33 |
| 22. TabirLintas | 103 | 105 | 827 | 472 |
| 23. Margo Tabir | 97 | 99 | 259 | 276 |
| 24. Tabir Barat | 6 | 7 | 10 | 13 |
| MERANGIN | 1522 | 1642 | 4886 | 5379 |

Sumber : Dinas Koperasi, Perindustrian dan Perdagangan Kabupaten Merangin

Source : Cooperative, Trade And Industrial Service Of Merangin Regency

INDUSTRY, MINERAL RESOURCES, AND ENERGY

Jumlah Pelanggan dan Energi Listrik yang Digunakan Menurut
Kelompok Tarif di Kabupaten Merangin, 2016

TABEL
TABLE

6.2.1

*Number of Costumer and Electric Power Used by Rate Group
in Merangin Regency, 2016*

| Jenis Penggunaan <i>Kind of Used</i> | | BULAN | Pelanggan | Penggunaan (Kwh) |
|-----------------------------------------|-----------|-------|-----------|---------------------|
| (1) | (2) | (3) | (4) | |
| 1 Sosial/ <i>Social</i> | JANUARI | 1 677 | 277192 | |
| | FEBRUARI | 1 686 | 274322 | |
| | MARET | 1 698 | 305508 | |
| | APRIL | 1700 | 274392 | |
| | MEI | 1711 | 298622 | |
| | JUNI | 1725 | 312254 | |
| | JULI | 1736 | 319302 | |
| | AGUSTUS | 1763 | 317484 | |
| | SEPTEMBER | 1783 | 403404 | |
| | OKTOBER | 1809 | 323935 | |
| | NOVEMBER | 1832 | 310817 | |
| | DESEMBER | 1855 | 485824 | |
| 2 RumahTangga/ <i>Household</i> | JANUARI | 65484 | 7584459 | |
| | FEBRUARI | 65643 | 7269314 | |
| | MARET | 66138 | 7890901 | |
| | APRIL | 66189 | 7521054 | |
| | MEI | 66637 | 8050945 | |
| | JUNI | 66955 | 8204347 | |
| | JULI | 67145 | 8448629 | |
| | AGUSTUS | 67584 | 7977416 | |
| | SEPTEMBER | 67969 | 7850611 | |
| | OKTOBER | 68408 | 8189061 | |
| | NOVEMBER | 68890 | 7557661 | |
| | DESEMBER | 69794 | 8197508 | |
| 3 Bisnis/ <i>Trade</i> | JANUARI | 3611 | 1283609 | |
| | FEBRUARI | 3634 | 1233458 | |
| | MARET | 3665 | 1377082 | |
| | APRIL | 3658 | 1272087 | |
| | MEI | 3665 | 1379578 | |
| | JUNI | 3674 | 1335871 | |
| | JULI | 3681 | 1344278 | |
| | AGUSTUS | 3688 | 1354891 | |
| | SEPTEMBER | 3700 | 1325013 | |
| | OKTOBER | 3717 | 1364338 | |

INDUSTRI, PERTAMBANGAN, DAN ENERGI

| | | | |
|---|---------------------------|------|---------|
| | NOVEMBER | 3725 | 1372329 |
| | DESEMBER | 3745 | 1402982 |
| 4 | Industri/ <i>Industry</i> | | |
| | JANUARI | 10 | 176699 |
| | FEBRUARI | 10 | 160428 |
| | MARET | 10 | 143081 |
| | APRIL | 10 | 138828 |
| | MEI | 10 | 139553 |
| | JUNI | 13 | 168532 |
| | JULI | 13 | 118023 |
| | AGUSTUS | 13 | 204849 |
| | SEPTEMBER | 13 | 189462 |
| | OKTOBER | 13 | 191860 |
| | NOVEMBER | 13 | 198080 |
| | DESEMBER | 13 | 196175 |

Sumber: PT. PLN Rayon Bangko

Source: PT. PLN Rayon Bangko

<https://meranginkab.bps.go.id>

TABEL
TABLE

6.2.2

Jumlah Pelanggan dan Nilai Listrik Terpakai di Kabupaten Merangin, 2016
Number of Customer and Electric Power Consumption Value in Merangin Regency, 2016

| Bulan Months | Pemakaian Daya Listrik Power Consumption (VA) | Nilai Penjualan Daya Listrik Consumption Value (000 Rp) |
|----------------------|-----------------------------------------------------|---------------------------------------------------------------|
| (1) | (2) | (3) |
| Januari/January | 9770354 | 10639677261 |
| Februari/February | 9305887 | 9970560023 |
| Maret/March | 10174419 | 10763238782 |
| April/April | 9654657 | 10059218362 |
| Mei/May | 10347776 | 10860687831 |
| Juni/June | 10346852 | 10815690831 |
| Juli/July | 10591759 | 11374023188 |
| Agustus/August | 10224347 | 11002867043 |
| September/September | 10135668 | 11079793948 |
| Oktober/October | 10472688 | 11549463770 |
| November/November | 9804448 | 10864563281 |
| Desember/December | 10659954 | 11708473957 |
| Merangin 2016 | 121488809 | 130688258277 |

Sumber: PT. PLN Rayon Bangko

Source: PT. PLN Rayon Bangko

TABEL
TABLE 6.3.1

Jumlah Pelanggan, Produksi yang Dijual dan Nilai Produksi Air Minum di Kabupaten Merangin, 2006–2016
Number of Consumer, Production and Value of Water Supply in Merangin Regency, 2006-2016

| Tahun/Year | Pelanggan Consumers | Produksi Production(m3) | Nilai Value(000 Rp) |
|-------------------|--------------------------------|------------------------------------|--------------------------------|
| (1) | (2) | (3) | (4) |
| 2006 | 5 138 | 1 788 927 | 3 185 258 |
| 2007 | 5 601 | 2 056 470 | 3 446 463 |
| 2008 | 5 930 | 1 973 609 | 3 752 805 |
| 2009 | 6 147 | 2 036 737 | 4 165 435 |
| 2010 | 6 230 | 1 965 828 | 4 326 928 |
| 2011 | 6 480 | 2 183 383 | 5 253 043 |
| 2012 | 6 704 | 2 488 949 | 7 347 672 |
| 2013 | 7 093 | 2 249 961 | 6 981 285 |
| 2014 | 8 310 | 2 404 775 | 7 390 812 |
| 2015 | 10 346 | 2 807 625 | 9 399 184 |
| 2016 | 11 191 | 2 871 930 | 10 305 071 |

Sumber: PDAM TirtaMerangin
Source: PDAM TirtaMerangin

TABEL
TABLE

6.3.2

Jumlah Produksi Air Minum yang Dijual dan Nilai Produksi Air Minum di Kabupaten Merangin, 2016
Number of Production and Value of Water Supply in Merangin Regency, 2016

| Bulan/Month | Produksi/Production(m3) | Dijual/Sold(m3) | Nilai/Value(000 Rp) |
|---------------------|-------------------------|------------------|---------------------|
| (1) | (2) | (3) | (4) |
| Januari/January | 259 402 | 166 776 | 936 521 |
| Februari/February | 241 303 | 156 676 | 864 333 |
| Maret/March | 217 273 | 146 478 | 827 725 |
| April/April | 239 608 | 151 827 | 865 819 |
| Mei/May | 232 297 | 150 733 | 859 486 |
| Juni/June | 219 768 | 153 907 | 835 943 |
| Juli/July | 235 478 | 158 563 | 879 660 |
| Agustus/August | 242 658 | 147 618 | 813 282 |
| September/September | 244 926 | 157 832 | 890 219 |
| Oktober/October | 248 564 | 163 901 | 932 459 |
| November/November | 243 272 | 163 108 | 920 003 |
| Desember/December | 247 380 | 154 929 | 679 617 |
| Merangin | 2 871 930 | 1 872 348 | 10 305 071 |

Sumber: PDAM TirtaMerangin
 Source: PDAM TirtaMerangin

TABEL 6.3.3 Jumlah Pelanggan Air Minum Menurut Kecamatan di Kabupaten Merangin, 2012–2016
TABLE 6.3.3 *Number of Water Costumers by Subdistrict in Merangin Regency, 2012–2016*

| Kecamatan Subdistrict | | 2012 | 2013 | 2014 | 2015 | 2016 |
|--------------------------|------------------|--------------|--------------|--------------|---------------|---------------|
| (1) | (2) | (3) | (4) | (5) | (6) | |
| 1 | Jangkat | 93 | 49 | 45 | 465 | 577 |
| 2 | Sungai Tenang | 0 | 0 | 0 | 0 | 0 |
| 3 | MuaraSiau | 0 | 0 | 0 | 0 | 0 |
| 4 | LembahMasurai | 151 | 155 | 153 | 200 | 186 |
| 5 | TiangPumpung | 0 | 0 | 0 | 0 | 0 |
| 6 | Pamenang | 0 | 0 | 0 | 0 | 0 |
| 7 | Pamenang Barat | 0 | 0 | 0 | 0 | 0 |
| 8 | RenahPamenang | 0 | 0 | 0 | 0 | 0 |
| 9 | Pamenang Selatan | 0 | 0 | 0 | 0 | 464 |
| 10 | Bangko | 5 060 | 5 545 | 6 124 | 6 245 | 7 453 |
| 11 | Bangko Barat | 114 | 129 | 162 | 261 | 337 |
| 12 | NaloTantan | 0 | 0 | 0 | 0 | 0 |
| 13 | BatangMasumai | 0 | 4 | 4 | 400 | 0 |
| 14 | Sungai Manau | 0 | 0 | 328 | 378 | 325 |
| 15 | RenahPambarap | 0 | 0 | 0 | 0 | 0 |
| 16 | PangkalanJambu | 721 | 752 | 888 | 898 | 684 |
| 17 | Tabir | 389 | 459 | 514 | 783 | 713 |
| 18 | TabirUlu | 0 | 0 | 0 | 0 | 0 |
| 19 | Tabir Selatan | 0 | 0 | 92 | 530 | 452 |
| 20 | TabirIilir | 0 | 0 | 0 | 0 | 0 |
| 21 | TabirTimur | 0 | 0 | 0 | 0 | 0 |
| 22 | TabirLintas | 0 | 0 | 0 | 0 | 0 |
| 23 | Margo Tabir | 0 | 0 | 0 | 0 | 0 |
| 24 | Tabir Barat | 0 | 0 | 0 | 0 | 0 |
| Merangin | | 6 528 | 7 093 | 8 310 | 10 346 | 11 191 |

Sumber: PDAM TirtaMerangin
 Source: PDAM TirtaMerangin

TABEL 6.3.4 **Produksi Air Minum yang Dijual Menurut Kecamatan di Kabupaten Merangin, 2012–2016**
TABLE 6.3.4 **Sold of Production Water Supply by Subdistrict in Merangin Regency, 2012-2016**

| Kecamatan Subdistrict | Produksi/Production (000 m3) | | | | |
|--------------------------|---------------------------------|------------------|------------------|------------------|------------------|
| | 2012 | 2013 | 2014 | 2015 | 2016 |
| (1) | (2) | (3) | (4) | (5) | (6) |
| 1 Jangkat | 6 257 | 8 925 | 2 212 | 5 611 | 131 544 |
| 2 Sungai Tenang | 0 | 0 | 0 | 0 | 0 |
| 3 MuaraSiau | 0 | 0 | 0 | 0 | 0 |
| 4 LembahMasurai | 26 260 | 35 352 | 29 466 | 30 269 | 43 111 |
| 5 TiangPumpung | 0 | 0 | 0 | 0 | 0 |
| 6 Pamenang | 0 | 0 | 0 | 0 | 0 |
| 7 Pamenang Barat | 0 | 0 | 0 | 0 | 0 |
| 8 RenahPamenang | 0 | 0 | 0 | 0 | 0 |
| 9 Pamenang Selatan | 0 | 0 | 0 | 0 | 24 120 |
| 10 Bangko | 1 456 686 | 1 946 540 | 1 385 324 | 1 452 625 | 231325 |
| 11 Bangko Barat | 15 868 | 24 570 | 19 522 | 25 525 | 48 829 |
| 12 NaloTantan | 0 | 0 | 0 | 0 | 0 |
| 13 BatangMasumai | 0 | 151 | 0 | 0 | 0 |
| 14 Sungai Manau | 0 | 0 | 2 517 | 22 623 | 47476 |
| 15 RenahPambarap | 0 | 0 | 0 | 0 | 0 |
| 16 PangkalanJambu | 90 556 | 149 058 | 99 767 | 117 864 | 122 170 |
| 17 Tabir | 50 925 | 85 365 | 64 983 | 82 778 | 101 885 |
| 18 TabirUlu | 0 | 0 | 0 | 0 | 0 |
| 19 Tabir Selatan | 0 | 0 | 1 071 | 30 642 | 39 285 |
| 20 Tabirlilir | 0 | 0 | 0 | 0 | 0 |
| 21 TabirTimur | 0 | 0 | 0 | 0 | 0 |
| 22 TabirLintas | 0 | 0 | 0 | 0 | 0 |
| 23 Margo Tabir | 0 | 0 | 0 | 0 | 0 |
| 24 Tabir Barat | 0 | 0 | 0 | 0 | 0 |
| Merangin | 1 646 552 | 2 249 961 | 1 604 862 | 1 773 887 | 2 871 930 |

Sumber: PDAM TirtaMerangin

Source: PDAM TirtaMerangin

INDUSTRI, PERTAMBANGAN, DAN ENERGI

Nilai Produksi Air Minum Menurut Kecamatan di Kabupaten Merangin, 2012–2016

Value Water Supply by Subdistrict in Merangin Regency, 2012-2016

TABEL
TABLE 6.3.5

| KecamatanSubdistrict | | Nilai/Value (000 Rp) | | | | |
|----------------------|------------------|-------------------------|------------------|------------------|------------------|------------------|
| | | 2012 | 2013 | 2014 | 2015 | 2016 |
| (1) | (2) | (3) | (4) | (5) | (6) | |
| 1 | Jangkat | 23 709 | 15 539 | 7 124 | 7 530 | 69 971 |
| 2 | Sungai Tenang | 0 | 0 | 0 | 0 | 0 |
| 3 | MuaraSiau | 0 | 0 | 0 | 0 | 0 |
| 4 | LembahMasurai | 101 866 | 111 500 | 38 862 | 43 316 | 92 171 |
| 5 | TiangPumpung | 0 | 0 | 0 | 0 | 0 |
| 6 | Pamenang | 0 | 0 | 0 | 0 | 0 |
| 7 | Pamenang Barat | 0 | 0 | 0 | 0 | 0 |
| 8 | RenahPamenang | 0 | 0 | 0 | 0 | 0 |
| 9 | Pamenang Selatan | 0 | 0 | 0 | 0 | 0 |
| 10 | Bangko | 6 564 920 | 6 283 312 | 2 056 412 | 2 305 784 | 7 644 286 |
| 11 | Bangko Barat | 62 518 | 64 420 | 29 582 | 41 690 | 130 982 |
| 12 | NaloTantan | 0 | 0 | 0 | 0 | 0 |
| 13 | BatangMasumai | 0 | 830 | 0 | 0 | 0 |
| 14 | Sungai Manau | 0 | 0 | 2 880 | 48 349 | 80 069 |
| 15 | RenahPambarap | 0 | 0 | 0 | 0 | 0 |
| 16 | PangkalanJambu | 284 421 | 282 641 | 172 152 | 206 064 | 275 730 |
| 17 | Tabir | 214 808 | 223 043 | 96 086 | 120 284 | 310 009 |
| 18 | TabirUlu | 0 | 0 | 0 | 0 | 0 |
| 19 | Tabir Selatan | 0 | 0 | 1 678 | 63 390 | 123 153 |
| 20 | TabirIlir | 0 | 0 | 0 | 0 | 0 |
| 21 | TabirTimur | 0 | 0 | 0 | 0 | 0 |
| 22 | TabirLintas | 0 | 0 | 0 | 0 | 0 |
| 23 | Margo Tabir | 0 | 0 | 0 | 0 | 0 |
| 24 | Tabir Barat | 0 | 0 | 0 | 0 | 0 |
| Merangin | | 7 347 672 | 6 981 285 | 2 404 776 | 2 934 597 | 8 726 537 |

Sumber: PDAM TirtaMerangin
Source: PDAM TirtaMerangin



BAB/ Chapter

PERDAGANGAN

Trade

**Surat Izin Usaha
Perdagangan (SIUP)**



401



**Trade
License**



***Every Subdistrict of Merangin
Regency has Traditional Market***

BAB 7
PERDAGANGAN**7.1 Perdagangan**

Banyaknya SIUP yang diterbitkan dari tahun 2013 ketahun 2014 mengalami penurunan. Pada tahun 2013, jumlah SIUP yang diterbitkan berjumlah 402 unit usaha, sedangkan pada tahun 2014 berjumlah 392 unit usaha. Di tahun berikutnya, jumlah usaha yang memiliki SIUP meningkat menjadi 401 unit usaha.

BAB 7
TRADE**7.1 Trade**

Number of Trade License issued from 2013 to 2014 has decreased. In 2013 the number of trade license issued amount to 402 establishments, and in 2014 decreased became 392 establishments. In the next year, the number of trade license issued has increased to 401 units.

<https://meranginkab.bps.go.id>

TABEL 7.1.1 Banyaknya Surat Izin Usaha Perdagangan (SIUP) yang Diterbitkan di Kabupaten Merangin, 2014-2015
TABLE 7.1.1 *Number of Trade License issued in Merangin Regency, 2014-2015*

| <i>Tahun</i> | <i>Jumlah SIUP yang Diterbitkan</i> |
|--------------|-------------------------------------|
| (1) | (2) |
| 2013 | 402 |
| 2014 | 392 |
| 2015 | 401 |

Sumber: Kantor Pelayanan Perizinan Terpadu Kabupaten Merangin
 Source: *Integrated Licensing Service Office of Merangin Regency*

TABEL 7.1.2 **Banyaknya Pasar Menurut Kecamatan di Kabupaten Merangin, 2016**
TABLE 7.1.2 **Number of Market by Subdistrict in Merangin Regency, 2016**

| Kecamatan <i>Subdistrict</i> | Jumlah <i>Total</i> | JenisPasar <i>Kind of Market</i> |
|---------------------------------|------------------------|-------------------------------------|
| (1) | (2) | (3) |
| 1. Jangkat | 8 | Pasar Tradisional |
| 2. Sungai Tenang | 7 | Pasar Tradisoinal |
| 3. Muara Siau | 1 | Pasar Tradisional |
| 4. Lembah Masurai | 4 | Pasar Tradisional |
| 5. Tiang Pumpung | 1 | Pasar Tradisional |
| 6. Pamenang | 4 | Pasar Tradisional |
| 7. Pamenang Barat | 3 | Pasar Tradisional |
| 8. Renah Pamenang | 4 | Pasar Tradisional |
| 9. Pamenang Selatan | 3 | Pasar Tradisional |
| 10. Bangko | 11 | Pasar Tradisional dan Pasar Modern |
| 11. Bangko Barat | 3 | Pasar Tradisional |
| 12. Batang Masumai | 1 | Pasar Tradisoinal |
| 13. NaloTantan | 2 | Pasar Tradisional |
| 14. Sungai Manau | 1 | Pasar Tradisional |
| 15. Renah Pembarap | 3 | Pasar Tradisional |
| 16. Pangkalan Jambu | 1 | Pasar Tradisional |
| 17. Tabir | 2 | Pasar Tradisional |
| 18. Tabir Ulu | 3 | Pasar Tradisional |
| 19. Tabir Selatan | 9 | Pasar Tradisoinal |
| 20. Tabir Ilir | 3 | Pasar Tradisional |
| 21. Tabir Timur | 1 | Pasar Tradisional |
| 22. Tabir Lintas | 1 | Pasar Tradisional |
| 23. Margo Tabir | 1 | Pasar Tradisional |
| 24. Tabir Barat | 1 | Pasar Tradisional |

MERANGIN2016

-

Sumber : Dinas Perumahan, PerkotaandanKebersihanKabupatenMerangin
 Source :Housing, Urban and Sanitation Officeof Merangin Regency

TRADE

Penerimaan Beras Pemerintah pada Sub Divre Wilayah IV Sarko (kg), 2005-2016
 Government Rice Stock at Sub Divre Region IV of Sarko (kg), 2005-2016

TABEL 7.2.1
TABLE

| Tahun Year | Lampung | Jambi (Kerinci) | Sumbar West Sumatera | Jatim East Java | Vietnam | Lainnya |
|---------------|-----------|--------------------|----------------------------|--------------------|-----------|-----------|
| (1) | (2) | (3) | (4) | (5) | (6) | (7) |
| 2005 | 0 | 0 | 3 072 152 | 2 495011 | 0 | 0 |
| 2006 | 0 | 0 | 5 275 902 | 0 | 0 | 0 |
| 2007 | 0 | 0 | 6 789 073 | 0 | 0 | 0 |
| 2008 | 0 | 0 | 2 197 189 | 4 994 114 | 0 | 0 |
| 2009 | 975 760 | 65 000 | 0 | 5 500 000 | 0 | 0 |
| 2010 | 0 | 0 | 0 | 4 450 000 | 500 000 | 0 |
| 2011 | 289 000 | 0 | 0 | 0 | 6 044 755 | 0 |
| 2012 | 2 998 030 | 0 | 3 774 210 | 0 | 0 | 0 |
| 2013 | 0 | 0 | 0 | 861 421 | 1 998 943 | 4 497 |
| 2014 | 999 510 | 0 | 4 997 557 | 0 | 0 | 180 |
| 2015 | 499 777 | 0 | 1 299 384 | 1 390 072 | 2 617 321 | 58 620 |
| 2016 | 499 780 | 0 | 0 | 0 | 2 892 368 | 3 735 520 |

Sumber : Sub Divre Wilayah IV Sarko, Perum Bulog
 Source :Sub Divre IV Sarko



PERHUBUNGAN, KOMUNIKASI, DAN PARIWISATA

Transportation, Communication, and Tourism



Dikirim **10511**
Sent

Diterima **100764**
Received



14

Hotel
Hotels

**BAB 8
PERHUBUNGAN, KOMUNIKASI DAN
PARIWISATA**

**CHAPTER 8
TRANSPORTATION, COMMUNICATION
AND TOURISM**

8.1 Panjang Jalan

Jalan merupakan prasarana untuk memperlancar kegiatan perekonomian, mendukung usaha pembangunan. Peningkatan pembangunan jalan dapat memudahkan mobilitas penduduk dan memperlancar perdagangan antar daerah.

Panjang jalan di Kabupaten Merangin pada tahun 2016 terdiri dari jalan kabupaten sepanjang 1.184,41 km. Jalan kabupaten terdiri dari jalan baik 653,80km, jalan sedang 156,02 km, jalan rusak 301,49km, dan jalan rusak berat 73,09 km. Proporsi jalan dapat dilihat pada tabel 8.1.1.

8.1 Length of Road

Road is one of item to facilitate economic activities and supports development program. It's important to extend the adequate roads making society mobility among the regions running well.

The length of road in Merangin Regency in 2016 consists of regency road 1.184,41 km. Regency road consists of well condition roads 653.80 km, moderate conditions 156.02 km, damaged condition 301.49 km, and badly 73.09 km. The proportion of roads can be seen on table 8.1.1.

8.2. Pos dan Telekomunikasi

Lalu lintas surat pos melalui kantor pos dan giro yang ada di Kabupaten Merangin pada tahun 2016 yaitu surat dikirim 10.511 buah, diterima 100.764 buah, paket pos dikirim 1.227 buah, dan diterima 10.076 buah. Wesel pos dikirim 24.788 dengan nilai Rp 52.728.764.379,0 dan diterima 9.029 dengan nilai Rp 15.586.800.864,0.

8.2. Post and Telecommunication

The post office activity in Merangin Regency in 2016, such as letters sent 10,511 units, receive 100,764 units, parcel post sent 1,227units, receive 10,076units. Money order were sent about 24,788 with the value in about Rp 52,728,764,379.0and money order received 9,029with the value Rp 15,586,800,864.0.

8.3 Pariwisata

Pada tahun 2016, hotel di Kabupaten Merangin berjumlah 18 buah, sementara sarana penunjang kepariwisataan lainnya, restoran/rumah makan dan tempat wisata masing-masing berjumlah 54 buah dan 21 buah.

8.3 Tourism

During 2016, the number of hotel in Merangin Regency is 18 hotels, while other tourism facilities, such as restaurant and tourist destination, amount to 54 units and 21 destination.

TABEL 8.1.1 Panjang Jalan Menurut Status dan Kondisi Jalan di Kabupaten Merangin, 2016
TABLE 8.1.1 *Length of Roads by Status and Condition in Merangin Regency, 2016*

| StatusJalan <i>Status of Road</i> | KondisiJalan <i>Condition of Road(km)</i> | | | | Jumlah |
|--------------------------------------|----------------------------------------------|--------|--------|-------------|----------|
| | Baik | Sedang | Rusak | Rusak Berat | |
| (1) | (2) | (3) | (4) | (5) | (6) |
| Jalan Kabupaten | 653.80 | 156.02 | 301.49 | 73.09 | 1 184.41 |
| Jalan Propinsi | ... | ... | ... | ... | ... |
| Jalan Nasional | ... | ... | ... | ... | ... |
| Jumlah/ <i>Total</i> 2016 | 653.80 | 156.02 | 301.49 | 73.09 | 1 184.41 |
| 2015 | 557.25 | 37.79 | 422.93 | 738.79 | 1 756.76 |
| 2014 | 924.60 | 541.61 | 124.61 | 68.70 | 1659.52 |
| 2013 | 798.92 | 567.08 | 148.82 | 144.70 | 1 659.52 |

Sumber : Dinas Pekerjaan Umum Kabupaten Merangin
 Source : *Public Works Office of Merangin Regency*

**TABEL
TABLE**

8.1.2

**Panjang Jalan Menurut Jenis Permukaan, Kondisi dan Kelas Jalan
di Kabupaten Merangin (km), 2016**
*Length of Roads by Type of Road Surface, Condition and Road
Class in Merangin Regency (km), 2016*

| Kondisi Condition | Panjang Jalan Length of Road | | | |
|---------------------------------|---------------------------------|----------|----------|-----------|
| | 2013 | 2014 | 2015 | 2016 |
| (1) | (2) | (3) | (4) | (5) |
| 1. Jenis Permukaan Surface | 1 349.21 | 1 348.86 | 1 348.86 | 1 184 407 |
| a. Aspal/Pavement | 909.46 | 535.06 | 316.30 | 600 182 |
| b. Kerikil/Gravel | 415.43 | 565.21 | 388.82 | 464 269 |
| c. Tanah/Land | 24.32 | 248.59 | 643.74 | 103 590 |
| d. Rabat Beton | 0 | 0 | 0 | 16 366 |
| 2. Kondisi Jalan Condition | 1 349.21 | 1 348.86 | 1 348.86 | 1 184 407 |
| a. Baik/Good | 639.82 | 201.47 | 316.30 | 653 800 |
| b. Sedang/Moderate | 526.08 | 31.58 | 0 | 156 017 |
| c. S. Rusak | 0 | 0 | 0 | 0 |
| d. Rusak /Demaged | 114.61 | 422.93 | 388.82 | 301 495 |
| e. Rusak Berat/Severely Demaged | 68.70 | 692.88 | 643.74 | 73 095 |
| 3. Kelas Jalan/Class | 1 349.21 | 1 349.86 | 1 349.86 | 1 184 407 |
| a. Kelas III/Class III | 0 | 0 | 0 | 0 |
| b. Kelas IIIA/Class IIIA | 0 | 0 | 0 | 0 |
| c. Kelas IIIB/Class IIIB | 0 | 0 | 0 | 0 |
| d. Kelas IIIC/Class IIIC | 1 349.21 | 1 349.86 | 1 349.86 | 1 184 407 |
| e. Tidak Dirinci | 0 | 0 | 0 | 0 |

Sumber : Dinas Pekerjaan Umum Kabupaten Merangin

Source : Public Works Office of Merangin Regency

TABEL 8.1.3 **Banyaknya dan Panjang Jembatan di Kabupaten Merangin, 2007-2016**
TABLE 8.1.3 **Numbers of Bridge and Length in Merangin Regency, 2007-2016**

| Tahun Years | Banyaknya Jembatan Numbers Of Bridge (Buah/Piece) | Panjang Jembatan Length of Bridge (meter) |
|----------------|---------------------------------------------------------|-------------------------------------------------|
| (1) | (2) | (3) |
| 2007 | 150 | 1747 |
| 2008 | 166 | 3 302 |
| 2009 | 168 | 3 346 |
| 2010 | 170 | 3 409 |
| 2011 | 171 | 3 429 |
| 2012 | 178 | 3 782 |
| 2013 | 214 | 10 455 |
| 2014 | 217 | 10 510 |
| 2015 | 318 | 12 510 |
| 2016 | 322 | 12 720 |

Sumber : Dinas Pekerjaan Umum Kabupaten Merangin
 Source : Public Works Office of Merangin Regency

TABEL 8.1.4 **Perkembangan Panjang Jalan Menurut Kelas Jalan di Kabupaten Merangin (km), 2011-2016**
TABEL *Growth of Length Roads by Class in Merangin Regency (km), 2011-2016*

| Kelas Jalan Road Class | Panjang Jalan Length of Roads (Km) | | | | | |
|---------------------------|---------------------------------------|-----------------|-----------------|-----------------|-----------------|------------------|
| | 2011 | 2012 | 2013 | 2014 | 2015 | 2016 |
| (1) | (2) | (3) | (4) | (5) | (6) | (7) |
| 1. Kelas I | 0 | 0 | 0 | 0 | 0 | 0 |
| 2. Kelas II | 0 | 0 | 0 | 0 | 0 | 0 |
| 3. Kelas III | 0 | 0 | 0 | 0 | 0 | 0 |
| 4. Kelas III A | 154.78 | 154.78 | 154.78 | 0 | 0 | 0 |
| 5. Kelas III B | 155.53 | 155.53 | 155.53 | 0 | 0 | 0 |
| 6. Kelas III C | 1 137.21 | 1 349.21 | 1 349.21 | 1 348.86 | 1 348.86 | 1 184.407 |
| 7. Tidak Dirinci | 212.00 | 0 | 0 | 0 | 0 | 0 |
| Jumlah Total | 1 659.52 | 1 659.52 | 1 659.52 | 1 348.86 | 1 348.86 | 1 184.407 |

Sumber : Dinas Pekerjaan Umum Kabupaten Merangin
 Source : Public Works Office of Merangin Regency

TABEL 8.2.1 **Banyaknya Penabung Tabanas Kantor Pos dan Giro di Kabupaten Merangin, 2011-2016**
TABLE 8.2.1 **Number of Tabanas Saving Posand Giro Revenue in Merangin Regency, 2011-2016**

| Tahun Year | Penabung Saving | | Pengambilan Taked | |
|---------------|--------------------|------------------------|----------------------|------------------------|
| | Orang Person | Nilai Value (000Rp) | Orang Person | Nilai Value (000Rp) |
| (1) | (2) | (3) | (4) | (5) |
| 2011 | 440 | 387 887 | 347 | 389 698 |
| 2012 | 149 | 3 019 599 | 903 | 3 783 404 |
| 2013 | 6 138 | 9 397 693 | 949 | 4 230 766 |
| 2014 | 7 199 | 19 870 587 | 854 | 3 135 154 |
| 2015 | 8 240 | 18 003 758 | 1 123 | 9 338 627 |
| 2016 | 8 365 | 9 331 236 | 966 | 4 228 131 |

Sumber : Kantor PosdanGiroKabupatenMerangin
 Source : Central Post and Giro of Merangin Regency

TABEL
TABLE

8.2.2

Pendapatan Pos dan Giro Menurut Bulan di Kabupaten Merangin, 2016
Domestic Post and Giro Revenue by Month in Merangin Regency, 2016

| Bulan Month | Benda Pos Post Matters (000Rp) | Materai (000 Rp) |
|--------------------------------|-----------------------------------------------|-----------------------------|
| (1) | (2) | (3) |
| 1. Januari/ <i>January</i> | 500 | 20 589 850 |
| 2. Februari/ <i>February</i> | 800 | 21 368 990 |
| 3. Maret/ <i>March</i> | 783 | 25 716 400 |
| 4. April/ <i>April</i> | 700 | 30 116 390 |
| 5. Mei/ <i>May</i> | 1 440 | 21 050 642 |
| 6. Juni/ <i>June</i> | 1 400 | 22 129 010 |
| 7. Juli/ <i>July</i> | 425 | 18 792 570 |
| 8. Agustus/ <i>August</i> | - | 25 004 180 |
| 9. September/ <i>September</i> | 707 | 20 649 600 |
| 10. Oktober/ <i>Oktober</i> | - | 20 090 340 |
| 11. Nopember/ <i>November</i> | - | 23 892 830 |
| 12. Desember/ <i>December</i> | - | 27 585 380 |
| MERANGIN 2016 | 6 756 | 276 986 182 |
| 2015 | 9 495 | 2 906 754 |
| 2014 | 19 656 | 2 955 762 |
| 2013 | 43 530 | 1 978 088 |
| 2012 | 41 000 | 1 815 500 |

Sumber : Kantor PosdanGiroKabupatenMerangin
 Source : Central Post and Giro of Merangin Regency

TABEL 8.2.3 **Lalu Lintas Surat Pos Melalui Wesel dan Nilai Wesel di Kabupaten Merangin, 2016**
TABLE *Flow of Mail Money Orders Value in Merangin Regency, 2016*

| Uraian Explanation | Wesel Money Order | Nilai Value (Rp) |
|-------------------------------|------------------------------|---------------------------------|
| (1) | (2) | (3) |
| Dikirim/Sent | 24 788 | 52 728 764 379 |
| Diterima/Receive | 9 029 | 15 586 800 864 |

Sumber : Kantor Pos dan Giro Kabupaten Merangin
 Source : Central Post and Giro of Merangin Regency

TABEL
TABLE 8.2.4

Lalu Lintas Surat Pos Dalam Negeri di Kabupaten Merangin,
2012-2016
*Domestic of Letters Sent and Received in Merangin Regency,
2012-2016*

| Uraian Explanation | 2012 | 2013 | 2014 | 2015 | 2016 |
|-------------------------------|-------------|-------------|-------------|-------------|-------------|
| (1) | (2) | (3) | (4) | (5) | (6) |

Dikirim/Sent

| | | | | | |
|----------------------|--------|--------|--------|--------|--------|
| - Surat/Letter | 31 366 | 21 670 | 25 325 | 26 913 | 10 511 |
| - KartuPos/Post card | 2 513 | 2 457 | 2605 | 2 751 | - |
| - PaketPos/Parcel | 1 581 | 1 483 | 1180 | 1 539 | 1 227 |

Diterima/Received

| | | | | | |
|----------------------|---------|---------|---------|---------|---------|
| - Surat/Letter | 122 135 | 113 440 | 114 725 | 127 242 | 100 764 |
| - KartuPos/Post card | 1 231 | - | - | - | - |
| - PaketPos/Parcel | 25 327 | 10 508 | 11 177 | 10 940 | 10 076 |

Sumber : Kantor Pos dan Giro Kabupaten Merangin
Source : Central Post and Giro of Merangin Regency

TABEL
TABLE **8.3.1** **Banyaknya Sarana Wisata di Kabupaten Merangin, 2013-2016**
Number of Tourism Facilities in Merangin Regency, 2013-2016

| Sarana Wisata <i>Tour Instrument</i> | 2013 | 2014 | 2015 | 2016 |
|------------------------------------------|------|------|------|------|
| (1) | (2) | (3) | (4) | (5) |
| 1. Hotel/ <i>Hotels</i> | 18 | 18 | 14 | 14 |
| 2. RumahMakan/ <i>Restaurant</i> | 54 | 54 | 73 | 73 |
| 3. Biro Perjalanan/ <i>Travel Bureau</i> | 15 | 15 | 4 | 4 |

Sumber : Dinas Kebudayaan, Pariwisata, Pemuda dan Olah Raga Kabupaten Merangin
Source : *Regional Office of Culture, Tourism, Youth and Sport of Merangin Regency*

KEUANGAN

Finance

BAB

9

Chapter

Penerimaan Daerah
Local Revenue

Rp

1 311 296 965 203.03

Pengeluaran Daerah
Local Expenditure

1 302 150 314 030.00

Rp

**BAB 9
KEUANGAN****CHAPTER 9
FINANCE****9.1 Keuangan Daerah**

Anggaran Pendapatan dan Belanja Daerah Kabupaten Merangin terdiri dari pajak, retribusi, penerimaan PBB dan lain-lain, bagi hasil pajak dan bagi hasil bukan pajak. Data yang lebih lengkap dapat dilihat pada table 9.1.1.

9.2 Perbankan

Data tentang jumlah tabungan, penabung, posisi giro dan pinjaman, deposito rupiah dan valas bank, posisi kredit tertera pada tabel 9.2.1 – 9.2.21.

9.3 Koperasi

Banyaknya koperasi yang ada di Kabupaten Merangin pada tahun 2016 berjumlah 281 buah koperasi.

9.1 The Regional Fund

Budget and Regencyes income in Merangin Regency consist of tax, Retribution, Land and Development Tax, and Others The completely data shown by table 9.1.1.

9.2 Banking

Data about number of saving deposit, costumers, demand and loan position, rupiah deposits and foreign currencys, and bank credit presented in table 9.2.1 – 9.2.21.

9.3 Cooperative

The number of cooperative in Merangin Regency in 2016 is 281 association.

TABEL 9.1.1 **Realisasi Penerimaan Daerah Kabupaten Merangin, 2016**
TABLE 9.1.1 **Realization of Regions Receipts of Merangin Regency, 2016**

| Jenis Penerimaan <i>Kind of Receipts</i> | Jumlah <i>Total</i> <i>(Rp)</i> |
|---------------------------------------------------------|---------------------------------------|
| (1) | (2) |
| 1. Pendapatan Asli Daerah/Regency Income | 75 158 423 417.00 |
| 1.1 Pajak/Tax | 18 470 011 230.71 |
| 1.2 Retribusi/Retribution | 5 415 422 379.00 |
| - Retribusi Jasa Umum | 2 898 764 180.00 |
| - Retribusi Jasa Usaha | 2 220 893 137.00 |
| - Retribusi Perizinan Tertentu | 295 765 062.00 |
| 1.3 Pendapatan hasil pengelolaan daerah yang dipisahkan | 3 137 639 451.57 |
| 1.4 Lain-lain Pendapatan/Other Income | 48 135 350 355.72 |
| 2. Transfer Pemerintah Pusat Dana Perimbangan | 1 038 315 600 788.00 |
| 2.1. Bagihasilpajak | 31 317 394 561.00 |
| 2.2. Bagihasilbukan pajak/SumberDayaAlam | 35 446 286 449.00 |
| 2.3. Dana AlokasiUmum (DAU) | 729 326 432 000.00 |
| 2.4. Dana AlokasiKhusus (DAK) | 242 225 487 778.00 |
| 3. Transfer Pemerintah Pusat Lainnya | 124 950 533 000.00 |
| 3.1. Dana Penyesuaian | 124 950 533 000.00 |
| - Dana ProyekPemerintah Daerah danDesentralisasi | 1 350 853 000.00 |
| - Dana Desa | 123 599 680 000.00 |
| 4. Transfer Pemerintah Daerah Lainnya | 36 872 196 950.03 |
| 4.1. Pendapatan bagi Hasil Pajak | 36 872 196 950.03 |
| 4.2. Pendapatan bagi Hasil lainnya | 0.00 |
| 5. Lain lain Pendapatan yang Sah | 36 000 211 048.00 |
| 5.1. Pendapatan bantuan keuangan | 0.00 |
| 5.2. Pendapatan hibah | 36 000 211 048.00 |
| TOTAL PENERIMAAN | 1 311 296 965 203.03 |

Sumber : BPKAD KabupatenMerangin

Source : BPKAD of Merangin Regency

TABEL 9.1.2 **Realisasi Pengeluaran Daerah Kabupaten Merangin, 2016**
TABLE 9.1.2 **Realization of Region Expenditure of Merangin Regency, 2016**

| Jenis Pengeluaran <i>Kind of Expenditure</i> | Jumlah <i>Total</i> <i>(Rp)</i> |
|-----------------------------------------------------------|---------------------------------------|
| (1) | (2) |
| 1. Belanja Operasi | 792 722 725 923.99 |
| 1.1. Belanja Pegawai | 585 284 175 517.00 |
| 1.2. Belanja Barang dan Jasa | 187 977 225 006.99 |
| 1.3. Bantuan Sosial | 1 369 626 500.00 |
| 1.4. Belanja Hibah | 18 091 698 900.00 |
| 1.5. Belanja bantuan keuangan | 0.00 |
| 2. Belanja Modal | 340 726 304 175.58 |
| 2.1. Belanja Tanah | 1 255 878 000.00 |
| 2.2. Belanja Peralatan dan Mesin | 44 392 392 186.58 |
| 2.3. Belanja Gedung dan Bangunan | 97 088 511 441.00 |
| 2.4. Belanja Jalan, Irigasi, dan Jaringan | 195 801 768 760.00 |
| 2.5. Belanja Aset Tetap Lainnya | 2 187 753 788.00 |
| 2.6. Belanja Aset Lainnya | 0.00 |
| 3. Belanja Tak Terduga | 439 674 000.00 |
| 3.1. Belanja Tak Terduga | 439 674 000.00 |
| 4. Transfer | 168 261 609 930.46 |
| 4.1. Transfer Bagi Hasil Pajak | 2 298 783 077.48 |
| 4.2. Transfer Bagi Hasil Retribusi kepada Pemerintah Desa | 165 042 974 099.94 |
| 4.3. Transfer Bagi Hasil Lainnya | 919 852 753.04 |
| TOTAL BELANJA DAN TRANSFER | 1 302 150 314 030.00 |

Sumber : BPKAD Kabupaten Merangin

Source : *BPKAD of Merangin Regency*

FINANCE

TABEL
TABLE

9.1.3

Realisasi Penerimaan Pajak Daerah Menurut Jenis di Kabupaten Merangin, 2016
Realization Kind of Regional Tax Receipt by Type in Merangin Regency, 2016

| JenisPenerimaan Kind of Receipts | | Nilai Value (Rp) |
|---------------------------------------------------|----------------------------------------------|---------------------------------------------|
| (1) | | (2) |
| 1. | Hotel | 95 300 730.00 |
| 2. | RumahMakan | 1 684 849 410.70 |
| 3. | Hiburan/Tontonan | 8 726 875.00 |
| 4. | Reklame | 992 510 936.75 |
| 5. | PeneranganJalan | 12 097 159 178.00 |
| 6. | Pajak Mineral Bukan Logam dan Batuan | 1 681 282 115.70 |
| 7. | Pajak Air Tanah | 46 321 292.16 |
| 8. | PajakBumidanBangunanPerkotaanPedesaan/PBB P2 | 1 479 057 722.00 |
| 9. | Bea Perolehan Hak Atas Tanah dan Bangunan | 330 702 970.40 |
| Jumlah Total | | 18 415 911 230.71 |

Sumber : BPKAD Kabupaten Merangin
Source :BPKADofMerangin Regency

TABEL
TABLE

9.1.4

**Realisasi Penerimaan Retribusi Daerah Menurut Jenisdi
Kabupaten Merangin, 2016**
*Realization Kind of Regional Retribution Receipt by Type in
Merangin Regency, 2016*

| JenisPenerimaan Kind of Receipts | Nilai Value (Rp) |
|---------------------------------------------|---------------------------------|
| (1) | (2) |
| 1. PelayananKesehatan (DINKES dan RSUD) | 1 397 360 000.00 |
| 2. PelayananPersampahan/Kebersihan | 1157104600.00 |
| 3. KTP & AKTA CAPIL | - |
| 4. Parkir di TepiJalanUmum | 56 396 000.00 |
| 5. PelayananPasar | 49 946 080.00 |
| 6. PengujianKendaraan Motor (PKB) | 232 957 500.00 |
| 7. PelayananCetakPeta&Pendaftaran Tanah | - |
| 8. SumbanganPihakKetigakepadaPemerintah | - |
| 9. PelayananTera/TeraUlang (Koperindag) | 5 000 000.00 |
| 10. PemakaianKekayaan Daerah | 1 639 592 137.00 |
| 11. RetribusiTempatPelelangan (Koperindag) | 5 000 000.00 |
| 12. Terminal | 222 903 000.00 |
| 13. TempatKhususParkir | 221 876 000.00 |
| 14. Penyediaan/atauPenyedotanKakus | 8 940 000.00 |
| 15. RumahPotongHewan | 15 810 000.00 |
| 16. TempatRekreasi&Olahraga | 106 772 000.00 |

FINANCE

Lanjutan Tabel /Continued Table 9.1.4

| JenisPenerimaan Kind of Receipts | Nilai Value (Rp) |
|---------------------------------------------------|---------------------------------------------|
| (1) | (2) |
| 17. PengelolaanTernakBibit | - |
| 18. PengelolaanPangkalanHasilBumi | - |
| 19. PembinaanPengembanganKoperasi& UKM | - |
| 20. Sempadan/IMB | - |
| 21. IzinGangguan/Keramaian | 107 735 262.00 |
| 22. IzinTrayek | 188 029 800.00 |
| 23. PengambilanHasilHutan | - |
| 24. Izin Usaha AngkutanJalan | - |
| 25. GambarBangunan | - |
| 26. PemeliharaanJalanKabupaten | - |
| 27. IzinPengeluaranTernak | - |
| 28. PemeriksaanMutuHasilPerikanan | - |
| 29. Surat Izin Tempat Usaha (SITU) | - |
| 30. Pertambangan Rakyat Galian Emas (Gol. B) | - |
| 31. UangLeges | - |
| | - |

Lanjutan Tabel /Continued Table 9.1.4

| JenisPenerimaan <i>Kind Of Receipts</i> | Nilai <i>Value</i> (Rp) |
|-------------------------------------------------------------------------------------------------------------------|-------------------------------|
| (1) | (2) |
| 32. IzinPenimbunan BBM dan Gas | - |
| 33. IzinPengusahaanSarangBurungWalet | - |
| 34. Usaha PertambanganGalianGol. C | - |
| 35. IzinPendirianBengkelKend. Bermotor | - |
| 36. Izin Usaha JasaKonstruksi | - |
| 37. Izin Usaha DibidangIndustri&Perdagangan | - |
| 38. TandaDaftar Perusahaan danGudang | - |
| 39. Jasa pemeriksaan dan pengukuran hasil Hutan | - |
| 40. Izin Praktek Dokter, Bidan, Ahli Gizi, Pengobatan Tradisional, Apoteker, Asisten Apoteker dan Paramedis | - |
| 41. Izin Usaha Apotek, Toko Obat, Optikal, Klinik, Labor dan Tukang Gigi | - |
| 42. Retribusi Izin Usaha Perkebunan | - |
| Jumlah Total | 5 415 422 379.00 |

Sumber : BPKAD Kabupaten Merangin
Source :BPKAD ofMerangin Regency

TABEL
TABLE 9.1.5

Realisasi Penerimaan Pajak Menurut Jenis Pajak dan Bulan di Kantor Pelayanan Pajak Pratama Bangko, 2016 (000 Rp)
Realization of Tax Receipt by Kind and Month in Tax Office Bangko, 2016 (000 Rp)

| Jenis Pajak | Bulan | | | |
|-----------------------------------|-----------|-----------|------------|------------|
| | Januari | Februari | Maret | April |
| (1) | (2) | (3) | (4) | (5) |
| I. Pajak Penghasilan | 7 324 306 | 7 878 392 | 28 187 107 | 10 417 373 |
| A. PPh Non Migas | 7 324 251 | 7 875 104 | 28 186 369 | 10 414 157 |
| 1. PPhPasal 21 | 3 512 679 | 3 746 753 | 4 768 608 | 5 056 950 |
| 2. PPhPasal 22 | 766 865 | 869 759 | 912 807 | 1 289 745 |
| 3. PPhPasal 22 Impor | 300 | 36 887 | 1 774 | 1 157 |
| 4. PPhPasal 23 | 618 840 | 1 147 388 | 501 631 | 1 175 715 |
| 5. PPhPasal 25/29 Orang Pribadi | 15 223 | 76 675 | 153 470 | 37 169 |
| 6. PPhPasal 25/29 Badan | 630 421 | 82 642 | 28 641 | 219 502 |
| 7. PPhPasal 26 | 14 095 | 14 346 | 14 576 | 13 674 |
| 8. PPh Final | 1 765 828 | 1 900 654 | 21 804 862 | 2 620 244 |
| 9. PPh Non Migas Lainnya | - | - | - | - |
| 10. PPh Fiskal Luar Negeri | - | - | - | - |
| 11. PPh DTP | - | - | - | - |
| B. PPh Migas | 56 | 3 288 | 738 | 3 217 |
| 1. PPhMinyak Bumi | 56 | 3 288 | 738 | 2 409 |
| 2. PPh Gas Alam | - | - | - | 808 |
| 3. PPhMinyak Bumi Lainnya | - | - | - | - |
| 4. PPhMigas Lainnya | - | - | - | - |
| II. PPN dan PPNBM | 3 264 921 | 3 713 753 | 43 721 926 | 5 394 296 |
| 1. PPN Dalam Negeri | 3 263 627 | 3 515 109 | 43 731 720 | 5 387 371 |
| 2. PPN Impor | 350 | 150 047 | 5 598 | 4 113 |
| 3. PPNBMDalam Negeri | 829 | 39 486 | 2 322 | 2 202 |
| 4. PPNBM Impor | - | 9 112 | 286 | 610 |
| 5. PPN/PPnBMLainnya | 135 | - | - | - |
| 6. PPNBMLainnya | - | - | - | - |
| III. Pajak Lainnya dan PIB | 252 000 | 287 000 | 296 550 | 355 500 |
| 1. Bea Meterai | 15 000 | 30 000 | - | 30 000 |
| 2. Penjualan Benda Meterai | 237 000 | 257 900 | 296 550 | 325 500 |
| 3. Pajak Tidak Langsung Lainnya | - | - | - | - |
| 4. Bunga Penagihan PPh | - | - | - | - |
| 5. Bunga Penagihan PPN & PTL | - | - | - | - |
| 6. Bunga Penagihan PPNBM | - | - | - | - |
| 7. BPP | - | - | - | - |
| 8. Pemberian Imbalan Bunga (PIB) | - | - | - | - |

Lanjutan Tabel/Continued Table 9.1.5

| Jenis Pajak | Bulan | | | |
|----------------------------------|------------|------------|------------|------------|
| | Mei | Juni | Juli | Agustus |
| (1) | (2) | (3) | (4) | (5) |
| I. Pajak Penghasilan | 14 172 126 | 18 166 199 | 11 739 833 | 20 062 275 |
| A. PPh Non Migas | 14 170 437 | 18 165 939 | 11 739 511 | 20 062 071 |
| 1. PPh Pasal 21 | 9 404 807 | 12 598 256 | 8 004 067 | 14 803 058 |
| 2. PPh Pasal 22 | 1 167 749 | 1 568 122 | 954 716 | 884 516 |
| 3. PPh Pasal 22 Impor | 1 777 | 768 | 1 200 | - |
| 4. PPh Pasal 23 | 696 265 | 631 870 | 821 214 | 361 206 |
| 5. PPh Pasal 25/29 Orang Pribadi | 19 036 | 28 600 | 28 487 | 38 881 |
| 6. PPh Pasal 25/29 Badan | 315 574 | 232 475 | 206 162 | 339 680 |
| 7. PPh Pasal 26 | 16 247 | 46 479 | 64 407 | 45 150 |
| 8. PPh Final | 2 548 982 | 3 059 369 | 1 659 009 | 3 366 845 |
| 9. PPh Non Migas Lainnya | - | - | - | - |
| 10. PPh Fiskal Luar Negeri | - | - | 250 | 222 735 |
| 11. PPh DTP | - | - | - | - |
| B. PPh Migas | 1 690 | 260 | 322 | 204 |
| 1. PPh Minyak Bumi | 1 690 | 260 | 322 | 204 |
| 2. PPh Gas Alam | - | - | - | - |
| 3. PPh Minyak Bumi Lainnya | - | - | - | - |
| 4. PPh Migas Lainnya | - | - | - | - |
| II. PPN dan PPh BM | 6 673 824 | 10 219 187 | 8 609 662 | 13 084 127 |
| 1. PPN Dalam Negeri | 6 664 497 | 9 935 859 | 8 609 062 | 13 083 570 |
| 2. PPN Impor | 5 506 | 283 006 | - | - |
| 3. PPh BM Dalam Negeri | - | - | - | - |
| 4. PPh BM Impor | 3 822 | 322 | 600 | 557 |
| 5. PPN/PPn BMLainnya | - | - | - | - |
| 6. PPh BMLainnya | - | - | - | - |
| I. Pajak Lain yad an PIB | 260 024 | 290 148 | 206 890 | 323 758 |
| 1. Bea Meterai | - | 15 000 | 15 000 | 15 000 |
| 2. Penjualan Benda Meterai | 258 000 | 255 000 | 178 500 | 303 000 |
| 3. Pajak Tidak Langsung Lainnya | - | - | - | - |
| 4. Bunga Penagihan PPh | 10 | 20 148 | 10 490 | 5 758 |
| 5. Bunga Penagihan PPN & PTLL | 2 014 | - | 1 900 | - |
| 6. Bunga Penagihan PPh BM | - | - | 1 000 | - |
| 7. BPP | - | - | - | - |
| 8. Pemberian Imbalan Bunga (PIB) | - | - | - | - |

Lanjutan Tabel /Continued Table 9.1.5

| Jenis Pajak | Bulan | | | |
|-----------------------------------|------------|------------|------------|------------|
| | September | Oktober | November | Desember |
| (1) | (2) | (3) | (4) | (5) |
| I. Pajak Penghasilan | 15 679 900 | 11 374 560 | 21 589 455 | 34 511 774 |
| A. PPh Non Migas | 15 678 922 | 11 374 560 | 21 589 437 | 34 508 821 |
| 1. PPh pasal 21 | 4 854 585 | 4 229 031 | 13 501 728 | 17 990 033 |
| 2. PPh pasal 22 | 1 349 481 | 1 756 860 | 2 354 566 | 3 961 629 |
| 3. PPh pasal 22 Impor | - | - | - | - |
| 4. PPh pasal 23 | 905 400 | 908 832 | 1 120 126 | 4 002 076 |
| 5. PPh pasal 25/29 OP | 45 321 | 21 449 | 21 695 | 25 005 |
| 6. PPh pasal 25/29 Badan | 1 017 714 | 146 738 | 163 377 | 196 068 |
| 7. PPh pasal 26 | 47 577 | 50 908 | 52 778 | 45 276 |
| 8. PPh Final dan FLN | 3 121 747 | 3 801 461 | 4 123 910 | 7 697 735 |
| 9. PPh Non Migas lainnya | - | - | - | - |
| 10. PPh Fiskal LuarNegeri | 4 337 096 | 459 281 | 251 258 | 590 999 |
| 11. PPh DTP | - | - | - | - |
| B. PPh Migas | 979 | - | 18 | 2 953 |
| 1. PPhMinyakBumi | 979 | - | 18 | 2 665 |
| 2. PPh Gas Alam | - | - | - | 220 |
| 3. PPhMinyakBumiLainnya | - | - | - | - |
| 4. PPhMigasLainnya | - | - | - | 68 |
| II. PPN dan PPnBM | 11 333 686 | 12 911 685 | 16 120 055 | 33 905 032 |
| 1. PPN Dalam Negeri | 11 324 773 | 12 908 791 | 16 058 671 | 33 890 789 |
| 2. PPN Impor | - | - | - | - |
| 3. PPnBM Dalam Negeri | - | - | 6337 | 4 327 |
| 4. PPnBM Impor | 8 913 | 2 894 | 55 047 | 9 450 |
| 5. PPN/PPnBM Lainnya | - | - | - | - |
| 6. PPnBMLainnya | - | - | - | 466 |
| III. Pajak Lainnya dan PIB | 289 043 | 255 342 | 216 128 | 410 338 |
| 1. Bea Materai | 30 000 | - | - | - |
| 2. Penjualan Bea Materai | 256 500 | 253 500 | 216 000 | 403 500 |
| 3. Pajak Tidak Langsung Lainnya | - | - | - | - |
| 4. Bunga Penagihan PPh | 2 543 | 1 842 | 128 | 5 191 |
| 5. Bunga Penagihan PPh & PTL | - | - | - | 1 647 |
| 6. Bunga Penagihan PPnBM | - | - | - | - |
| 7. BPP | - | - | - | - |
| 8. Pemberian Imbalan Bunga (PIB) | - | - | - | - |

Sumber : Kantor Pelayanan Pajak Pratama Bangko

Source : Tax Office, Bangko

TABEL
TABLE 9.1.6

**Penerimaan PBB menurut Sektor di Kabupaten Merangin,
2015 (000 Rp)**
**Acceptance of Property Tax by Sector in Merangin Regency,
2015 (000, Rp)**

| Sektor <i>Sector</i> | Rencana Penerimaan <i>Revenue Target</i> | Realisasi <i>Realization</i> | Persentase <i>Percentage</i> |
|---------------------------------------------|----------------------------------------------------|---------------------------------|---------------------------------|
| (1) | (2) | (3) | (4) |
| Pedesaan / <i>Rural</i> | - | - | - |
| Perkotaan / <i>Urban</i> | - | - | - |
| Perkebunan / <i>Plantation</i> | 7 621 588 | 9 170 984 | 120 |
| Kehutanan / <i>Forestry</i> | 770 458 | 2 020 935 | 262 |
| Pertambangan / <i>Mining</i> | 4 560 107 | 11 565 426 | 254 |
| a. Migas / <i>Oil & Gas</i> | 2 455 466 | 9 326 002 | 380 |
| b. Non Migas / <i>Non oil & gas</i> | 2 104 641 | 2 239 424 | 106 |
| BPHTB*) | - | - | - |

Sumber : Kantor Pelayanan Pajak Pratama Bangko

Source : Tax Office, Bangko

*) Sumber : Dinas Pengelolaan Keuangan dan Aset Daerah

Source : Department of Finance and Asset Management of Merangin Regency

FINANCE

TABEL 9.2.1 **Posisi Pinjaman Menurut Bulan pada BRI Cabang Bangko, 2016**
TABEL *Loan Outstanding by Month of BRI Regional Bangko, 2016*

| Bulan Month | Posisi Pinjaman Loan Outstanding | | |
|------------------------|-------------------------------------|----------------------------|-------------------------|
| | Kanca BRI (000.000 Rp) | BRI Unit (000.000 Rp) | Total (000.000 Rp) |
| (1) | (2) | (3) | (4) |
| 1. Januari/January | 530820 | 330636 | 861456 |
| 2. Pebruari/February | 536697 | 344541 | 881238 |
| 3. Maret/March | 547968 | 353757 | 901725 |
| 4. April/April | 555093 | 361250 | 916343 |
| 5. Mei/May | 561960 | 367973 | 929933 |
| 6. Juni/June | 568670 | 373733 | 942403 |
| 7. Juli/July | 572358 | 368216 | 940574 |
| 8. Agustus/August | 572706 | 368726 | 941432 |
| 9. September/September | 579343 | 366950 | 946293 |
| 10. Oktober/October | 576865 | 369167 | 946032 |
| 11. Nopember/November | 578847 | 369631 | 948478 |
| 12. Desember/December | 584772 | 372108 | 956880 |

Sumber : BRICabangBangko

Source : Bank Of BRI Bangko Branch

TABEL 9.2.2 **Posisi Pinjaman Kupedes pada Unit BRI Menurut Bulan di Kabupaten Merangin, 2016**
TABLE *Outstanding of "KUPeDES" Loan by Month of BRI Regional Merangin Regency, 2016*

| Bulan Month | Posisi Pinjaman KUPeDES Loan Outstanding by KUPeDES (000.000.Rp) |
|--------------------------------|---------------------------------------------------------------------------------|
| (1) | (2) |
| 1. Januari/ <i>January</i> | 238564 |
| 2. Pebruari/ <i>February</i> | 250505 |
| 3. Maret/ <i>March</i> | 254861 |
| 4. April/ <i>April</i> | 256328 |
| 5. Mei/ <i>May</i> | 258016 |
| 6. Juni/ <i>June</i> | 259692 |
| 7. Juli/ <i>July</i> | 255045 |
| 8. Agustus/ <i>August</i> | 229952 |
| 9. September/ <i>September</i> | 227525 |
| 10. Oktober/ <i>October</i> | 228255 |
| 11. Nopember/ <i>November</i> | 226695 |
| 12. Desember/ <i>December</i> | 226 446 |

Sumber :BRI Cabang Bangko

Source : Bank Of BRI Bangko Branch

FINANCE

TABEL 9.2.3 **Posisi Simpanan di BRI Cabang Bangko, 2016**
TABEL *Outstanding of Saving in BRI Regional Bangko, 2016*

| Bulan Month | Tabungan Saving (000.000 Rp) | | |
|------------------------|------------------------------------|----------|--------|
| | Kanca BRI | BRI Unit | Total |
| (1) | (2) | (3) | (4) |
| 1. Januari/January | 209723 | 258776 | 468499 |
| 2. Pebruari/February | 206515 | 257475 | 463990 |
| 3. Maret/March | 211271 | 252754 | 464025 |
| 4. April/April | 208012 | 259107 | 467119 |
| 5. Mei/May | 211864 | 257601 | 469465 |
| 6. Juni/June | 216993 | 267137 | 484130 |
| 7. Juli/July | 220407 | 261456 | 481863 |
| 8. Agustus/Augustus | 230795 | 271353 | 502148 |
| 9. September/September | 227902 | 289930 | 517832 |
| 10. Oktober/October | 216897 | 308534 | 525431 |
| 11. Nopember/November | 229899 | 330441 | 560340 |
| 12. Desember/December | 228876 | 357752 | 586628 |

Sumber :BRICabangBangko
 Source : Bank Of BRI Bangko Branch

**TABEL
TABLE****9.2.4****Realisasi Pinjaman Menurut Bulan pada BNI'46 Cabang
Bangko, 2016
Loan Realization by Month of BNI'46 Bangko Branch, 2016**

| Bulan Month | Realisasi Pinjaman Loan Realization (000.000 Rp) |
|------------------------|---------------------------------------------------------|
| (1) | (2) |
| 1. Januari/January | 9 100 |
| 2. Pebruari/February | 8 330 |
| 3. Maret/March | 6 800 |
| 4. April/April | 8 215 |
| 5. Mei/May | 6 842 |
| 6. Juni/June | 11 470 |
| 7. Juli/July | 3 010 |
| 8. Agustus/August | 6 160 |
| 9. September/September | 8 380 |
| 10. Oktober/October | 8 920 |
| 11. Nopember/November | 12 543 |
| 12. Desember/December | 11 684 |
| JUMLAH | 101 454 |

Sumber : BNI'46 Cabang Bangko

Source : Bank Of BNI'46 Bangko Branch

FINANCE

TABEL
TABEL

9.2.5

Banyaknya Tabungan Pada BNI'46 Cabang Bangko Menurut Bulan dan Jenis Tabungan, 2016
Number of Saving by Kind of Saving, Month in BNI'46 Bangko Branch, 2016

| Bulan Month | Jenis Simpanan Kind Of Saving (000.000 Rp) | | | |
|------------------------|--------------------------------------------------|------------|----------|-----------|
| | Giro | Deposito | Tabungan | Total |
| (1) | (2) | (3) | (4) | (5) |
| 1. Januari/January | 10.53 | 1 780.00 | 1 840.00 | 3 630.53 |
| 2. Februari/February | 1.00 | 13 027.00 | 1 470.00 | 14 498.00 |
| 3. Maret/March | 5.20 | 3 039.00 | 1 240.00 | 4 284.20 |
| 4. April/April | 1.00 | 11 290.00 | 2 314.00 | 13 605.00 |
| 5. Mei/May | 1 495.70 | 6 565.00 | 1 450.00 | 9 510 697 |
| 6. Juni/June | 5.00 | 1 200.00 | 3 021.00 | 4 226.00 |
| 7. Juli/July | 7.00 | 633 000.00 | 3 152.00 | 3 792.00 |
| 8. Agustus/August | 1.00 | 1 795.00 | 1 780.00 | 3 576.00 |
| 9. September/September | 2.00 | 3 140.00 | 3 241.83 | 6 383.83 |
| 10. Oktober/October | 1.00 | 5 061.00 | 2 150.00 | 7 212.00 |
| 11. Nopember/November | 6.00 | 1 523.00 | 1 470.00 | 2 999.00 |
| 12. Desember/December | 3.00 | 3 637.00 | 2 325.00 | 5 965.00 |

Sumber :BNI'46CabangBangko
Source :Bank OfBNI'46Bangko Branch

TABEL
TABLE 9.3.1

Banyaknya Koperasi di Kabupaten Merangin menurut Kecamatan, 2016
Number of Cooperative by District in Merangin Regency, 2016

| | Kecamatan <i>District</i> | Banyaknya/Number Of | | | | Jumlah |
|-----|------------------------------|---------------------|-----------|-----------|------------|------------|
| | | KUD | KOP | KSP | Lainnya | |
| 1. | Jangkat | 1 | 6 | 0 | 2 | 9 |
| 2. | Sungai Tenang | 0 | 10 | 0 | 0 | 10 |
| 3. | MuaraSiau | 2 | 2 | 0 | 1 | 7 |
| 4. | LembahMasurai | 0 | 6 | 0 | 1 | 7 |
| 5. | TiangPumpung | 1 | 4 | 0 | 0 | 5 |
| 6. | Pamenang | 9 | 3 | 0 | 1 | 14 |
| 7. | Pamenang Barat | 2 | 6 | 0 | 1 | 11 |
| 8. | RenahPamenang | 4 | 2 | 1 | 0 | 7 |
| 9. | Pamenang Selatan | 3 | 1 | 0 | 1 | 5 |
| 10. | Bangko | 2 | 6 | 9 | 68 | 102 |
| 11. | Bangko Barat | 4 | 2 | 0 | 0 | 6 |
| 12. | BatangMesumai | 1 | 5 | 0 | 2 | 8 |
| 13. | NaloTantan | 0 | 7 | 0 | 1 | 8 |
| 14. | Sungai Manau | 1 | 3 | 0 | 3 | 7 |
| 15. | RenahPambarap | 3 | 6 | 0 | 1 | 10 |
| 16. | PangkalanJambu | 0 | 1 | 0 | 2 | 3 |
| 17. | Tabir | 2 | 3 | 0 | 5 | 11 |
| 18. | TabirUlu | 2 | 4 | 0 | 0 | 6 |
| 19. | Tabir Selatan | 6 | 3 | 1 | 4 | 14 |
| 20. | TabirIrir | 4 | 0 | 0 | 0 | 4 |
| 21. | TabirTimur | 3 | 0 | 0 | 0 | 3 |
| 22. | TabirLintas | 0 | 2 | 0 | 3 | 5 |
| 23. | Margo Tabir | 2 | 5 | 0 | 2 | 9 |
| 24. | Tabir Barat | 2 | 6 | 0 | 2 | 10 |
| | MERANGIN | 54 | 96 | 11 | 100 | 281 |

Sumber : Dinas Koperasi, Perindustrian dan Perdagangan Kabupaten Merangin
Source : Cooperative, Trade And Industrial Service Of MeranginRegency

FINANCE

TABEL 9.3.2 **Banyaknya Koperasi Menurut Jenis dan Keaktifan di Kabupaten Merangin, 2016**
TABLE 9.3.2 **Number of Cooperative by Kind and Specific Activity in Merangin Regency, 2016**

| Jenis Koperasi <i>Kind of cooperation</i> | Aktif <i>Active</i> | Tidak Aktif <i>Non- Active</i> | Jumlah <i>Total</i> |
|----------------------------------------------|------------------------|-----------------------------------|------------------------|
| (1) | (2) | (3) | (4) |
| 1. KUD | 27 | 27 | 54 |
| 2. KOP | 58 | 58 | 116 |
| 3. KSP | 7 | 4 | 11 |
| 4. KSU | 5 | 6 | 11 |
| 5. KOPPONTREN | 11 | 1 | 12 |
| 6. KOPKAR | 7 | 1 | 8 |
| 7. KPN | 33 | 10 | 43 |
| 8. KOPTI | 0 | 1 | 1 |
| 9. KOPINKRA | 0 | 1 | 1 |
| 10. KOPWAN | 5 | 3 | 8 |
| 11. PRIMKOPOL | 1 | 0 | 1 |
| 12. PRIMKOPAD | 1 | 0 | 1 |
| 13. PENSIUN | 0 | 1 | 1 |
| 14. KOPKAL | 1 | 1 | 2 |
| 15. KOPPAS | 2 | 2 | 4 |
| 16. PRIMKOPABRI | 1 | 0 | 1 |
| 17. PRIMKOVERI | 0 | 1 | 1 |
| 18. KOSIKA | 2 | 0 | 2 |
| 19. KOP SEKUNDER | 1 | 2 | 3 |
| JUMLAH | 162 | 119 | 281 |

Sumber : Dinas Koperasi, Perindustrian dan Perdagangan Kabupaten Merangin
 Source : Cooperative, Trade And Industrial Service Of MeranginRegency

PENGELUARAN PENDUDUK

Population Expenditure

BAB

10

Chapter



Makanan
Food

432 886



Bukan Makanan
Non Food

385 895

**Pengeluaran Rata-rata per
Kapita Sebulan**

*Average Expenditure per Capita per
Month*

BAB 10
PENGELUARAN PENDUDUK

Pengeluaran dan Konsumsi

Secara umum tingkat ketersediaan pangan nasional ditinjau dari kecukupan gizi seperti yang disyaratkan Widyakarya Pangan dan Gizi ke VIII (2004) telah mencukupi kebutuhan rata-rata penduduk. Angka kecukupan energi (kalori) rata-rata yang harus dicapai pada tingkat konsumsi sebesar 2.100 kkal/orang/hari. Sementara angka kecukupan protein rata-rata sebesar 52 gram/orang/hari pada tingkat konsumsi dengan tingkat ketersediaan sebesar 57 gram/orang/hari.

Pengeluaran rata-rata perkapita sebulan tahun 2016 (diolah dari hasil Survei Sosial Ekonomi Nasional Kor, Maret 2016) untuk kelompok makanan Rp 432 886.

CHAPTER 10
POPULATION EXPENDITURE

Expenditure and Consumption

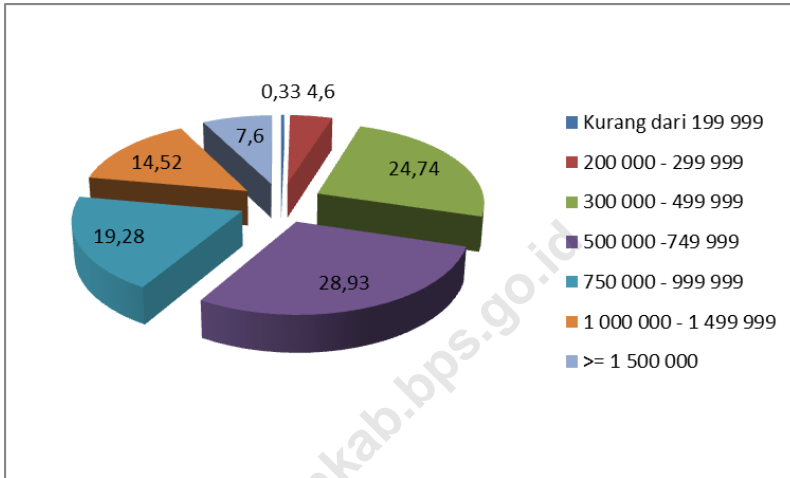
Generally, the rate of national food supply recorded from nutrition sufficient in Food and Nutrition Symposium VIIIth (2004) had sufficient for people's average needs. The average of sufficient energy (calory) is on level 2.100 kkal/person/day. While the average of protein needs is 52 grams/person/day with 57 grams/person/day for availability.

Monthly per capita of average expenditure 2016 (from Socio Economic National Survey Kor, Maret 2016), about 432 886 rupiahs for food commodity.

POPULATION EXPENDITURE

Gambar 10.1. Persentase Penduduk Menurut Golongan Pengeluaran per Kapita Sebulan di Kabupaten Merangin, 2016

Picture 10.1. *Percentage of Population by Monthly per Capita Expenditure Class in Merangin Regency, 2016*



TABEL
TABLE 10.1

Pengeluaran Rata-rata Perkapita Sebulan Menurut Golongan Pengeluaran dan Kelompok Barang di Kabupaten Merangin (rupiah), 2016
Average Expenditure Per Capita Per Month by Expenditure Class and Commodity Group in Merangin Regency (rupiahs), 2016

| Golongan Pengeluaran <i>Expenditure Class</i> | Kelompok Barang <i>Commodity Group</i> | | |
|--------------------------------------------------|-------------------------------------------|----------------------------------|------------------------|
| | Makanan <i>Food</i> | Bukan Makanan <i>Non Food</i> | Jumlah <i>Total</i> |
| (1) | (2) | (3) | (4) |
| Kurang dari 199 999 | 143 571 | 42 083 | 185 655 |
| 200 000 - 299 999 | 153 374 | 93 309 | 246 683 |
| 300 000 - 499 999 | 244 263 | 154 731 | 398 994 |
| 500 000 -749 999 | 361 406 | 259 422 | 620 828 |
| 750 000 - 999 999 | 486 293 | 365 094 | 851 386 |
| 1 000 000 - 1 499 999 | 628 830 | 565 657 | 1 194 486 |
| >= 1 500 000 | 990 867 | 1 521 271 | 2 512 138 |
| Rata-rata | 432 886 | 385 895 | 818 781 |

Sumber: Survei Sosial Ekonomi Nasional Kor, Maret 2016
Source: National Socio Economic Survey kor, March 2016

POPULATION EXPENDITURE

TABEL 10.2 **Pengeluaran Rata-rata Perkapita Sebulan Menurut Kelompok Makanan di Kabupaten Merangin (rupiah), 2016**
TABLE *Average Expenditure Per Capita Per Month by Food Group in Merangin Regency (rupiahs), 2016*

| Kelompok Makanan <i>Food Group</i> | Pengeluaran Rata-rata Perkapita Sebulan <i>Average Expenditure Per Capita Per Month</i> |
|-----------------------------------------------------------------|--------------------------------------------------------------------------------------------|
| (1) | (2) |
| Padi-padian/ <i>Cereals</i> | 81 861 |
| Umbi-umbian/ <i>Tubers</i> | 5 085 |
| Ikan/ <i>Fish</i> | 35 024 |
| Daging/ <i>Meat</i> | 16 617 |
| Telur dan susu/ <i>Eggs and milk</i> | 19 624 |
| Sayur-sayuran/ <i>Vegetables</i> | 54 894 |
| Kacang-kacangan/ <i>Legumes</i> | 6 811 |
| Buah-buahan/ <i>Fruits</i> | 17 310 |
| Minyak dan lemak/ <i>Oil and fats</i> | 15 857 |
| Bahan minuman/ <i>Beverage stuffs</i> | 14 506 |
| Bumbu-bumbuan/ <i>Spices</i> | 6 274 |
| Konsumsi lainnya/ <i>Miscellaneous food items</i> | 6 305 |
| Makanan dan minuman jadi/ <i>Prepared food and beverages</i> | 77 486 |
| Tembakau dan sirih/ <i>Tobacco and betel</i> | 75 233 |
| Jumlah/Total | 432 886 |

Sumber: Survei Sosial Ekonomi Nasional Kor, Maret 2016
 Source: National Socio Economic Survey kor, March 2016

TABEL 10.3
TABLE

Pengeluaran Rata-rata Perkapita Sebulan Menurut Kelompok Bukan Makanan di Kabupaten Merangin (rupiah), 2016
Average Expenditure Per Capita Per Month by Non Food Group in Merangin Regency (rupiahs), 2016

| Kelompok Bukan Makanan <i>Non Food Group</i> | Pengeluaran Rata-rata Perkapita Sebulan <i>Average Expenditure Per Capita Per Month</i> |
|----------------------------------------------------------------------------------|---------------------------------------------------------------------------------------------------|
| (1) | (2) |
| Perumahan dan fasilitas rumah tangga/ <i>Housing and household facility</i> | 215 769 |
| Aneka barang dan jasa/ <i>Goods and services</i> | 83 537 |
| Pakaian, alas kaki, dan tutup kepala/ <i>Clothing, footwear, and headgear</i> | 36 297 |
| Barang tahan lama/ <i>Durable goods</i> | 20 957 |
| Pajak pungutan dan asuransi/ <i>Taxes and insurances</i> | 18 167 |
| Keperluan pesta dan upacara/ <i>Parties and ceremonies</i> | 11 168 |
| Jumlah/Total | 385 895 |

Sumber: Survei Sosial Ekonomi Nasional Kor, Maret 2016
 Source: National Socio Economic Survey kor, March 2016

PRODUK DOMESTIK REGIONAL BRUTO

*Gross Domestic Regional
Product*

BAB

11

Chapter



8 489 699.92

Produk Domestik Regional Bruto Atas
Dasar Harga Konstan 2010 Menurut
Lapangan Usaha

***Gross Regional Domestic Product at
2010 Constant Market Prices by
Industry***



12 129 979.11

Produk Domestik Regional Bruto Atas
Dasar Harga Berlaku Menurut Lapangan
Usaha

***Gross Regional Domestic Product at
Current Market Prices by Industry***

BAB 11
PRODUK DOMESTIK REGIONAL
BRUTO

Produk Domestik Regional Bruto (PDRB) pada tingkat regional (kabupaten) menggambarkan kemampuan suatu wilayah untuk menciptakan nilai tambah pada waktu tertentu.

Perkembangan PDRB baik Atas Dasar Harga Berlaku (ADHB) maupun Atas Dasar Harga Konstan (ADHK) di Tahun 2013 sampai dengan 2015 dapat dilihat pada Tabel 11.1 – 11.5.

Pertumbuhan ekonomi suatu daerah dapat dilihat dari pertumbuhan PDRB atas dasar harga konstan pada suatu tahun tertentu. Pertumbuhan ekonomi Kabupaten Merangin (berdasarkan harga konstan 2010) tahun 2015 adalah sebesar 5,48 persen.

CHAPTER 11
GROSS DOMESTIC REGIONAL
PRODUCT

The basic measure of the value added arising from economic activity is known as Gross Domestic Regional Product (GDRP) on the regional level (Regencies).

Trend in GDRP, both of current price and constant base year price at 2013 to 2015 can be seen in table 11.1 – 11.5.

A region economic growth can be seen in growth of GDRP valued at constant base year price at certain year. Economic growth of Merangin Regency (according to constant price, (2010 as base year) in 2015 was 5,48 percent.

GROSS DOMESTIC REGIONAL PRODUCT

Produk Domestik Regional Bruto Atas Dasar Harga Berlaku Menurut Lapangan Usaha di Kabupaten Merangin (juta rupiah), 2014-2016

TABEL
TABLE 11.1

Gross Regional Domestic Product at Current Market Prices by Industry in Merangin Regency (million rupiahs), 2014-2016

| Lapangan Usaha Industry | 2014 | 2015* | 2016** |
|----------------------------------------------------------------------------------------------------------------------------------------|---------------------|---------------------|---------------------|
| (1) | (2) | (3) | (4) |
| A. Pertanian, Kehutanan, dan Perikanan/Agriculture, Forestry and Fishing | 4 795 014.02 | 5 086 148.27 | 5 847 282.18 |
| 1 Pertanian, Peternakan, Perburuandan Jasa Pertanian/Agriculture, Livestock, Hunting and Agriculture Services | 4 623 354.40 | 4 894 767.26 | 5 636 327.63 |
| a. Tanaman Pangan/Food Crops | 344 559.10 | 382 730.17 | 433 879.06 |
| b. Tanaman Hortikultura/Horticultural Crops | 444 715.25 | 475 003.59 | 555 968.43 |
| c. Tanaman Perkebunan/Plantation Crops | 3 693 111.21 | 3 884 562.67 | 4 479 514.74 |
| d. Peternakan/Livestock | 124 328.18 | 134 181.66 | 145 807.55 |
| e. Jasa Pertanian dan Perburuan/Agriculture Services and Hunting | 16 640.66 | 18 289.16 | 21 157.85 |
| 2 Kehutanan dan Penebangan Kayu/Forestry and Logging | 122 791.65 | 137 373.83 | 152 454.59 |
| 3 Perikanan/Fishery | 48 867.97 | 54 007.19 | 58 499.96 |
| B. Pertambangan dan Pengalihan/Mining and Quarrying | 251 235.03 | 265 716.95 | 295 853.60 |
| C. Industri Pengolahan/Manufacturing | 709 400.10 | 787 519.61 | 873 205.54 |
| D. Pengadaan Listrik dan Gas/Electricity and Gas | 5 601.29 | 6 778.07 | 8 566.70 |
| E. Pengadaan Air, Pengelolaan Sampah, Limbah dan Daur Ulang/Water supply, Sewerage, Waste Management and Remediation Activities | 17 676.27 | 20 211.68 | 22 526.03 |
| F. Konstruksi/Construction | 699 069.73 | 773 591.05 | 846 609.72 |

Lanjutan Tabel/Continued Table 11.1

| Lapangan Usaha <i>Industry</i> | | 2014 | 2015 | 2016 |
|-------------------------------------------------------------------------|-------------------------------------------------------------------------------------------------------------------------------------------------------------|---------------------|----------------------|----------------------|
| (1) | | (2) | (3) | (4) |
| G. | Perdagangan Besar dan Eceran; Reparasi Mobil dan Sepeda Motor <i>Wholesale and Retail Trade; Repair of Motor Vehicles and Motorcycles</i> | 948 876.38 | 1 212 380.27 | 1 484 340.91 |
| H. | Transportasi dan Pergudangan <i>Transportation and Storage</i> | 176 811.78 | 202 331.34 | 222 487.30 |
| I. | Penyediaan Akomodasi dan Makan Minum/Accommodation and Food Service Activities | 193 883.77 | 225 527.35 | 258 933.89 |
| J. | Informasi dan Komunikasi <i>Information and Communication</i> | 358 429.45 | 428 139.66 | 508 417.49 |
| K. | Jasa Keuangan dan Asuransi <i>Financial and Insurance Activities</i> | 160 987.47 | 170 857.89 | 187 601.58 |
| L. | Real Estat/Real Estate Activities | 221 819.96 | 244 978.42 | 268 609.14 |
| M,N. | Jasa Perusahaan <i>Business Activities</i> | 12 488.41 | 14 059.53 | 16 069.27 |
| O. | Administrasi Pemerintahan, Pertahanan dan Jaminan Sosial Wajib/Public Administration and Defence; Compulsory Social Security | 405 871.00 | 507 062.26 | 567 859.76 |
| P. | Jasa Pendidikan/Education | 350 982.70 | 374 178.35 | 417 526.92 |
| Q. | Jasa Kesehatan dan Kegiatan Sosial/Human Health and Social Work Activities | 122 363.61 | 137 422.64 | 156 053.83 |
| R,S, T,U. | Jasa Lainnya/Other Services Activities | 115 897.16 | 131 920.16 | 148 035.25 |
| Produk Domestik Regional Bruto Gross Regional Domestic Bruto | | 9 546 408.12 | 10 588 823.50 | 12 129 979.11 |

*) : Angka sementara / Preliminary figures

**) : Angka sangat sementara / Very preliminary figures

Sumber: BPS Kabupaten Merangin
Source: Statistics of Merangin Regency

GROSS DOMESTIC REGIONAL PRODUCT

Produk Domestik Regional Bruto Atas Dasar Harga Konstan 2010 Menurut Lapangan Usaha di Kabupaten Merangin (juta rupiah), 2014-2016

TABEL
TABLE 11.2

Gross Regional Domestic Product at 2010 Constant Market Prices by Industry in Merangin Regency (million rupiahs), 2014-2016

| Lapangan Usaha Industry | 2014 | 2015* | 2016** |
|-----------------------------------------------------------------------------------------------------------------------------------------------|---------------------|---------------------|--------------------|
| (1) | (2) | (3) | (4) |
| A. Pertanian, Kehutanan, dan Perikanan <i>Agriculture, Forestry and Fishing</i> | 3 785 110.08 | 3 956 445.79 | 4 89 648.15 |
| 1 Pertanian, Peternakan, Perburuan dan Jasa Pertanian/ <i>Agriculture, Livestock, Hunting and Agriculture Services</i> | 3 648 628.12 | 3 813 281.55 | 4 041 049.00 |
| a. Tanaman Pangan/ <i>Food Crops</i> | 254 949.34 | 258 672.71 | 280 372.50 |
| b. Tanaman Hortikultura/ <i>Horticultural Crops</i> | 318 461.58 | 319 387.02 | 344 384.31 |
| c. Tanaman Perkebunan/ <i>Plantation Crops</i> | 2 960 986.32 | 3 118 239.17 | 3 294 813.57 |
| d. Peternakan/ <i>Livestock</i> | 101 007.78 | 103 830.31 | 107 739.34 |
| e. Jasa Pertanian dan Perburuan/ <i>Agriculture Services and Hunting</i> | 13 223.10 | 13 152.33 | 13 739.29 |
| 2 Kehutanan dan Penebangan Kayu/ <i>Forestry and Logging</i> | 101 366.51 | 107 415.47 | 111 677.10 |
| 3 Perikanan/ <i>Fishery</i> | 35 115.46 | 35 748.77 | 36 922.05 |
| B. Pertambangan dan Penggalian <i>Mining and Quarrying</i> | 175 521.27 | 186 698.34 | 195 004.34 |
| C. Industri Pengolahan <i>Manufacturing</i> | 589 810.83 | 622 827.22 | 660 311.92 |
| D. Pengadaan Listrik dan Gas <i>Electricity and Gas</i> | 4 624.50 | 5 034.66 | 5 492.42 |
| E. Pengadaan Air, Pengelolaan Sampah, Limbah dan Daur Ulang <i>Water supply, Sewerage, Waste Management and Remediation Activities</i> | 14 010.42 | 14 807.42 | 15 601.09 |
| F. Konstruksi <i>Construction</i> | 545 569.03 | 582 436.93 | 615 822.11 |

Lanjutan Tabel/Continued Table 11.2

| Lapangan Usaha/Industry | | 2014 | 2015* | 2016** |
|--------------------------------------------------------------------------|-------------------------------------------------------------------------------------------------------------------------------------------|---------------------|---------------------|---------------------|
| (1) | | (2) | (3) | (4) |
| G. | Perdagangan Besar dan Eceran; Reparasi Mobil dan Sepeda Motor/Wholesale and Retail Trade; Repair of Motor Vehicles and Motorcycles | 778 891.43 | 838 942.82 | 908 702.38 |
| H. | Transportasi dan Pergudangan/Transportation and Storage | 142 357.96 | 154 865.76 | 162 483.21 |
| I. | Penyediaan Akomodasi dan Makan Minum/Accommodation and Food Service Activities | 142 187.03 | 154 651.27 | 168 443.59 |
| J. | Informasi dan Komunikasi/Information and Communication | 313 705.36 | 338 902.63 | 368 039.06 |
| K. | Jasa Keuangan dan Asuransi/Financial and Insurance Activities | 121 082.06 | 124 970.11 | 131 551.25 |
| L. | Real Estat/Real Estate Activities | 181 339.96 | 184 787.85 | 188 643.84 |
| M,N. | Jasa Perusahaan/Business Activities | 10 775.46 | 11 113.84 | 11 737.81 |
| O. | Administrasi Pemerintahan, Pertahanan dan Jaminan Sosial Wajib/Public Administration and Defence; Compulsory Social Security | 281 351.69 | 297 555.00 | 314 967.13 |
| P. | Jasa Pendidikan/Education | 289 826.19 | 297 172.44 | 314 843.42 |
| Q. | Jasa Kesehatan dan Kegiatan Sosial/Human Health and Social Work Activities | 102 045.98 | 106 954.31 | 115 004.73 |
| R,S, T,U. | Jasa Lainnya/Other Services Activities | 105 475.41 | 114 834.71 | 123 403.45 |
| Produk Domestik Regional Bruto/ Gross Regional Domestic Bruto | | 7 583 684.66 | 7 993 001.11 | 8 489 699.92 |

*) : Angka sementara / Preliminary figures

**) : Angka sangat sementara / Very preliminary figures

Sumber: BPS Kabupaten Merangin
Source: Statistics of Merangin Regency

GROSS DOMESTIC REGIONAL PRODUCT

Distribusi Persentase Produk Domestik Regional Bruto Atas Dasar Harga Berlaku Menurut Lapangan Usaha di Kabupaten Merangin (persen), 2014-2016

TABEL
TABLE 11.3

Percentage Distribution of Gross Regional Domestic Product at Current Market Prices by Industry in Merangin Regency (percent), 2014-2016

| Lapangan Usaha | Industry | 2014 | 2015* | 2016** |
|------------------------------------------------------------------------------------------|--------------------------------------------------------------------------------------------------------------|--------------|--------------|--------------|
| (1) | | (2) | (3) | (4) |
| A. Pertanian, Kehutanan, dan Perikanan/Agriculture, Forestry and Fishing | | 50.23 | 48.03 | 48.21 |
| 1 | Pertanian, Peternakan, Perburuan dan Jasa Pertanian/Agriculture, Livestock, Hunting and Agriculture Services | 48.43 | 46.23 | 46.47 |
| | a. Tanaman Pangan/Food Crops | 3.61 | 3.61 | 3.58 |
| | b. Tanaman Hortikultura/Horticultural Crops | 4.66 | 4.49 | 4.58 |
| | c. Tanaman Perkebunan/Plantation Crops | 38.69 | 36.69 | 36.93 |
| | d. Peternakan/Livestock | 1.30 | 1.27 | 1.20 |
| | e. Jasa Pertanian dan Perburuan/Agriculture Services and Hunting | 0.17 | 0.17 | 0.17 |
| 2 | Kehutanan dan Penebangan Kayu/Forestry and Logging | 1.29 | 1.30 | 1.26 |
| 3 | Perikanan/Fishery | 0.51 | 0.51 | 0.48 |
| B. Pertambangan dan Penggalian/Mining and Quarrying | | 2.63 | 2.51 | 2.44 |
| C. Industri Pengolahan/Manufacturing | | 7.43 | 7.44 | 7.20 |
| D. Pengadaan Listrik dan Gas/Electricity and Gas | | 0.06 | 0.06 | 0.07 |
| E. Daur Ulang/Water supply, Sewerage, Waste Management and Remediation Activities | Pengadaan Air, Pengelolaan Sampah, Limbah dan | 0.19 | 0.19 | 0.19 |
| F. Konstruksi/Construction | | 7.32 | 7.31 | 6.98 |

Lanjutan Tabel/Continued Table 11.3

| Lapangan Usaha | Industry | 2014 | 2015* | 2016** |
|-------------------------------------------------------------------------|-------------------------------------------------------------------------------------------------------------------------------------------|---------------|---------------|---------------|
| (1) | | (2) | (3) | (4) |
| G. | Perdagangan Besar dan Eceran; Reparasi Mobil dan Sepeda Motor/Wholesale and Retail Trade; Repair of Motor Vehicles and Motorcycles | 9.94 | 11.45 | 12.24 |
| H. | Transportasi dan Pergudangan/Transportation and Storage | 1.85 | 1.91 | 1.83 |
| I. | Penyediaan Akomodasi dan Makan Minum/Accommodation and Food Service Activities | 2.03 | 2.13 | 2.13 |
| J. | Informasi dan Komunikasi/Information and Communication | 3.75 | 4.04 | 4.19 |
| K. | Jasa Keuangan dan Asuransi/Financial and Insurance Activities | 1.69 | 1.61 | 1.55 |
| L. | Real Estat/Real Estate Activities | 2.32 | 2.31 | 2.21 |
| M,N. | Jasa Perusahaan/Business Activities | 0.13 | 0.13 | 0.13 |
| O. | Administrasi Pemerintahan, Pertahanan dan Jaminan Sosial Wajib/Public Administration and Defence; Compulsory Social Security | 4.25 | 4.79 | 4.68 |
| P. | Jasa Pendidikan/Education | 3.68 | 3.53 | 3.44 |
| Q. | Jasa Kesehatan dan Kegiatan Sosial/Human Health and Social Work Activities | 1.28 | 1.30 | 1.29 |
| R,S,T,U. | Jasa Lainnya/Other Services Activities | 1.21 | 1.25 | 1.22 |
| Produk Domestik Regional Bruto Gross Regional Domestic Bruto | | 100.00 | 100.00 | 100.00 |

*) : Angka sementara / Preliminary figures

**) : Angka sangat sementara / Very preliminary figures

Sumber: BPS Kabupaten Merangin
Source: Statistics of Merangin Regency

GROSS DOMESTIC REGIONAL PRODUCT

Distribusi Persentase Produk Domestik Regional Bruto Atas Dasar Harga Konstan 2010 Menurut Lapangan Usaha di Kabupaten Merangin (persen), 2014-2016
Percentage Distribution of Gross Regional Domestic Product at Current Market Prices by Industry in Merangin Regency (percent), 2014-2016

TABEL 11.4
 TABLE

| Lapangan Usaha <i>Industry</i> | | 2014 | 2015* | 2016** |
|-----------------------------------|-----------------------------------------------------------------------------------------------------------------------------------------------------------|--------------|--------------|--------------|
| (1) | | (2) | (3) | (4) |
| A. | Pertanian, Kehutanan, dan Perikanan <i>Agriculture, Forestry and Fishing</i> | 49.91 | 49.50 | 49.35 |
| 1 | Pertanian, Peternakan, Perburuandan Jasa Pertanian/ <i>Agriculture, Livestock, Hunting and Agriculture Services</i> | 48.11 | 47.71 | 47.60 |
| a. | Tanaman Pangan/ <i>Food Crops</i> | 3.36 | 3.24 | 3.30 |
| b. | Tanaman Hortikultura/ <i>Horticultural Crops</i> | 4.20 | 4.00 | 4.06 |
| c. | Tanaman Perkebunan/ <i>Plantation Crops</i> | 39.04 | 39.01 | 38.81 |
| d. | Peternakan/ <i>Livestock</i> | 1.33 | 1.30 | 1.27 |
| e. | Jasa Pertanian dan Perburuan/ <i>Agriculture Services and Hunting</i> | 0.17 | 0.16 | 0.16 |
| 2 | Kehutanan dan Penebangan Kayu/ <i>Forestry and Logging</i> | 1.34 | 1.34 | 1.32 |
| 3 | Perikanan/ <i>Fishery</i> | 0.46 | 0.45 | 0.43 |
| B. | Pertambangan dan Penggalan <i>Mining and Quarrying</i> | 2.31 | 2.34 | 2.30 |
| C. | Industri Pengolahan <i>Manufacturing</i> | 7.78 | 7.79 | 7.78 |
| D. | Pengadaan Listrik dan Gas <i>Electricity and Gas</i> | 0.06 | 0.06 | 0.06 |
| E. | Pengadaan Air, Pengelolaan Sampah, Limbah dan Daur Ulang <i>Water supply, Sewerage, Waste Management and Remediation Activities</i> | 0.18 | 0.19 | 0.18 |
| F. | Konstruksi <i>Construction</i> | 7.19 | 7.29 | 7.25 |

Lanjutan Tabel/Continued Table 11.4

| Lapangan Usaha/Industry | 2014 | 2015* | 2016** |
|----------------------------------------------------------------------------------------------------------------------------------------------|---------------|---------------|---------------|
| (1) | (2) | (3) | (4) |
| G. Perdagangan Besar dan Eceran; Reparasi Mobil dan Sepeda Motor/Wholesale and Retail Trade; Repair of Motor Vehicles and Motorcycles | 10.27 | 10.50 | 10.70 |
| H. Transportasi dan Pergudangan/Transportation and Storage | 1.88 | 1.94 | 1.91 |
| I. Penyediaan Akomodasi dan Makanan dan Minum/Accommodation and Food Service Activities | 1.87 | 1.93 | 1.98 |
| J. Informasidan Komunikasi/Information and Communication | 4.14 | 4.24 | 4.34 |
| K. Jasa Keuangan dan Asuransi/Financial and Insurance Activities | 1.60 | 1.56 | 1.55 |
| L. Real Estat/Real Estate Activities | 2.39 | 2.31 | 2.22 |
| M,N. Jasa Perusahaan/Business Activities | 0.14 | 0.14 | 0.14 |
| O. Administrasi Pemerintahan, Pertahanan dan Jaminan Sosial Wajib/Public Administration and Defence; Compulsory Social Security | 3.71 | 3.72 | 3.71 |
| P. Jasa Pendidikan/Education | 3.82 | 3.72 | 3.71 |
| Q. Jasa Kesehatan dan Kegiatan Sosial/Human Health and Social Work Activities | 1.35 | 1.34 | 1.35 |
| R,S, T,U. Jasa Lainnya/Other Services Activities | 1.39 | 1.44 | 1.45 |
| Produk Domestik Regional Bruto Gross Regional Domestic Bruto | 100.00 | 100.00 | 100.00 |

*) : Angka sementara / Preliminary figures

***) : Angka sangat sementara / Very preliminary figures

Sumber: BPS Kabupaten Merangin

Source: Statistics of Merangin Regency

GROSS DOMESTIC REGIONAL PRODUCT

Laju Pertumbuhan Produk Domestik Regional Bruto Atas Dasar Harga Konstan 2010 Menurut Lapangan Usaha di Kabupaten Merangin (persen), 2014-2016

TABEL
TABLE 11.5

Growth Rate of Gross Regional Domestic Product at 2010 Constant Market Prices by Industry in Merangin Regency (percent), 2014-2016

| Lapangan Usaha <i>Industry</i> | 2014 | 2015* | 2016** |
|----------------------------------------------------------------------------------------------------------------------------------------------------|--------------|-------------|-------------|
| (1) | (2) | (3) | (4) |
| A. Pertanian, Kehutanan, dan Perikanan/Agriculture, Forestry and Fishing | 6.45 | 4.53 | 5.89 |
| 1 Pertanian, Peternakan, Perburuan dan Jasa Pertanian/Agriculture, Livestock, Hunting and Agriculture Services | 6.40 | 4.51 | 5.97 |
| a. Tanaman Pangan/Food Crops | 5.37 | 1.46 | 8.39 |
| b. Tanaman Hortikultura/Horticultural Crops | 8.91 | 0.29 | 7.83 |
| c. Tanaman Perkebunan/Plantation Crops | 6.42 | 5.31 | 5.66 |
| d. Peternakan/Livestock | 2.49 | 2.79 | 3.76 |
| e. Jasa Pertanian dan Perburuan/ Agriculture Services and Hunting | -3.93 | -0.54 | 4.46 |
| 2 Kehutanan dan Penebangan Kayu/Forestry and Logging | 9.62 | 5.97 | 3.97 |
| 3 Perikanan/Fishery | 2.80 | 1.80 | 3.28 |
| B. Pertambangan dan Penggalian/Mining and Quarrying | 9.51 | 6.37 | 4.45 |
| C. Industri Pengolahan/Manufacturing | 5.42 | 5.60 | 6.02 |
| D. Pengadaan Listrik dan Gas/Electricity and Gas | 15.09 | 8.87 | 9.09 |
| E. Pengadaan Air, Pengelolaan Sampah, Limbah dan Daur Ulang/Water supply, Sewerage, Waste Management and Remediation Activities | 2.79 | 5.69 | 5.36 |
| F. Konstruksi/Construction | 7.56 | 6.76 | 5.73 |

Lanjutan Tabel/Continued Table 11.5

| Lapangan Usaha/Industry | 2014 | 2015* | 2016** |
|------------------------------------------------------------------------------------------------------------------------------------------------------|--------------|-------------|-------------|
| (1) | (2) | (3) | (4) |
| G. Perdagangan Besar dan Eceran; Reparasi Mobil dan Sepeda Motor/ <i>Wholesale and Retail Trade; Repair of Motor Vehicles and Motorcycles</i> | 9.09 | 7.71 | 8.32 |
| H. Transportasi dan Pergudangan/ <i>Transportation and Storage</i> | 13.46 | 8.79 | 4.92 |
| I. Penyediaan Akomodasi dan Makanan dan Minum/ <i>Accommodation and Food Service Activities</i> | 18.42 | 8.77 | 8.92 |
| J. Informasi dan Komunikasi/ <i>Information and Communication</i> | 7.32 | 8.03 | 8.60 |
| K. Jasa Keuangan dan Asuransi/ <i>Financial and Insurance Activities</i> | 3.73 | 3.21 | 5.27 |
| L. Real Estat/ <i>Real Estate Activities</i> | 2.57 | 1.90 | 2.09 |
| M,N. Jasa Perusahaan/ <i>Business Activities</i> | 4.84 | 3.14 | 5.61 |
| O. Administrasi Pemerintahan, Pertahanan dan Jaminan Sosial Wajib/ <i>Public Administration and Defence; Compulsory Social Security</i> | 12.69 | 5.76 | 5.85 |
| P. Jasa Pendidikan/ <i>Education</i> | 2.12 | 2.53 | 5.95 |
| Q. Jasa Kesehatan dan Kegiatan Sosial/ <i>Human Health and Social Work Activities</i> | 13.65 | 4.81 | 7.53 |
| R,S, T,U. Jasa Lainnya/ <i>Other Services Activities</i> | 5.83 | 8.87 | 7.46 |
| Produk Domestik Regional Bruto Gross Regional Domestic Bruto | 7.13 | 5.40 | 6.21 |

*) : Angka sementara / Preliminary figures

**) : Angka sangat sementara / Very preliminary figures

Sumber: BPS Kabupaten Merangin


Source: Statistics of Merangin Regency

KEMISKINAN

Poverty

BAB 12 Chapter

Pemutakhiran Basis Data Terpadu 2015 menghasilkan basis data terpadu tentang rumah tangga dan individu menurut status kesejahteraannya



Integrated Database Updating 2015 generates an integrated database of households and individuals according to their welfare status



23143



Rumah tangga/individu dengan tingkat kesejahteraan 40 persen terendah hasil PBDT 2015

Households/individu welfare status up to 40 percent the lowest of PBDT 2015

BAB 12 KEMISKINAN

CHAPTER 12 POVERTY

12.1 Pemutakhiran Basis Data Terpadu 2015

Pemutakhiran Basis Data Terpadu 2015 menghasilkan basis data terpadu tentang rumah tangga dan individu menurut status kesejahteraannya. Rumah tangga/individu dengan tingkat kesejahteraan 40 persen terendah hasil PBDT 2015 dibagi menjadi empat kelompok yaitu:

- Kelompok 1 : rumah tangga/individu dengan kondisi kesejahteraan sampai dengan 10 persen terendah di Indonesia
- Kelompok 2 : rumah tangga/individu dengan kondisi kesejahteraan sampai dengan 20 persen terendah di Indonesia
- kelompok 3 : rumah tangga/individu sampai dengan 30 persen terendah di Indonesia
- kelompok 4 : rumah tangga/individu dengan kondisi kesejahteraan sampai dengan 40 persen terendah di Indonesia

Di Kabupaten Merangin jumlah rumah tangga/individu dengan tingkat kesejahteraan 40 persen terendah hasil PBDT2015 adalah 23.143 rumah

12.2 KEMISKINAN

Kemiskinan dipandang sebagai ketidakmampuan dari sisi ekonomi untuk memenuhi kebutuhan dasar makanan dan bukan makanan yang diukur dari sisi pengeluaran. Jadi penduduk miskin adalah penduduk yang memiliki rata-rata pengeluaran perkapita per bulan di bawah garis kemiskinan.

12.1 *Integrated Database Updating 2015*

Integrated Database Updating 2015 generates an integrated database of households and individuals according to their welfare status. Households/individu welfare status up to 40 percent the lowest of PBDT 2015 divided into four groups:

- *1st group: house hold/individual welfare conditions up to 10 percent the lowest in Indonesia*
- *2nd group: house hold/individual with the welfare conditions up to 20 percent the lowest in Indonesia.*
- *3rd group: household/individual with the welfare conditions up to 30 percent the lowest in Indonesia.*
- *4th group: household/individual with the welfare conditions up to 40 percent the lowest in Indonesia.*

Number of house holds/individual welfare status up to 40 percent the lowest of PBDT2015 in Merangin Regency are 23.143 house holds.

12.2 **POVERTY**

Poverty is seen as the inability of the economy to meet the basic needs of food and non food as measured from the expenditure side. So poor are the people who have an average per capita monthly expenditure below the poverty line.

POVERTY

Banyaknya Rumahtangga menurut Kelompok Status Kesejahteraan dan Kecamatan di Kabupaten Merangin, 2015

TABEL
TABLE : 12.1.1

Number of households by Group of Welfare Status and District in Merangin Regency, 2015

| Kecamatan <i>District</i> | Jumlah Individu <i>Number of Individuals</i> | | | |
|------------------------------|-------------------------------------------------|-------------------------------------------|-------------------------------------------|-------------------------------------------|
| | Kelompok 1 <i>1st Group</i> | Kelompok 2 <i>2nd Group</i> | Kelompok 3 <i>3rd Group</i> | Kelompok 4 <i>4th Group</i> |
| (1) | (2) | (3) | (4) | (5) |
| 1. Jangkat | 122 | 498 | 790 | 800 |
| 2. Sungai Tenang | 225 | 743 | 967 | 972 |
| 3. Muara Siau | 473 | 1,197 | 1,506 | 1,518 |
| 4. Lembah Masurai | 411 | 1,259 | 1,629 | 1,632 |
| 5. Tiang Pumpung | 56 | 216 | 374 | 378 |
| 6. Pamenang | 373 | 1,094 | 1,721 | 1,760 |
| 7. Pamenang Barat | 176 | 787 | 1,399 | 1,462 |
| 8. Renah Pamenang | 57 | 345 | 604 | 623 |
| 9. Pamenang Selatan | 104 | 328 | 422 | 427 |
| 10. Bangko | 253 | 895 | 1,426 | 1,470 |
| 11. Bangko Barat | 78 | 382 | 622 | 648 |
| 12. Batang Mesumai | 193 | 655 | 991 | 1,026 |
| 13. Nalo Tantan | 179 | 505 | 682 | 691 |
| 14. Sungai Manau | 229 | 546 | 776 | 796 |
| 15. Renah Pembarap | 255 | 673 | 854 | 867 |
| 16. Pangkalan Jambu | 38 | 195 | 373 | 393 |
| 17. Tabir | 599 | 1,335 | 1,687 | 1,708 |
| 18. Tabir Ulu | 290 | 656 | 823 | 834 |
| 19. Tabir Selatan | 119 | 574 | 970 | 1,003 |
| 20. Tabir Ilir | 166 | 558 | 969 | 1,031 |
| 21. Tabir Timur | 117 | 357 | 513 | 521 |
| 22. Tabir Lintas | 87 | 241 | 301 | 304 |
| 23. Margo Tabir | 202 | 539 | 670 | 674 |
| 24. Tabir Barat | 481 | 1,249 | 1,586 | 1,605 |
| MERANGIN 2015 | 5,283 | 15,827 | 22,655 | 23,143 |

Sumber : Pemutakhiran Basis Data Terpadu 2015

Source: Integrated Database Updating 2015

TABEL
TABLE

: 12.1.2 **Banyaknya Penduduk Miskin di Kabupaten Merangin, 2009-2016**
Number of Poor Population in Merangin Regency, 2009-2016

| Tahun Year | Garis Kemiskinan <i>Poverty Line</i> (Rp/Kapita/bulan) | Jumlah Penduduk Miskin <i>Number of Poor Population</i> (000) | Persentase Penduduk Miskin <i>Percentage of Poor Population</i> (persen) |
|---------------|--------------------------------------------------------------|-----------------------------------------------------------------------------------|----------------------------------------------------------------------------------------------|
| (1) | (2) | (3) | (4) |
| 2009 | 208 179 | 25.50 | 8,65 |
| 2010 | 238 571 | 27.30 | 8,07 |
| 2011 | 250 873 | 28.40 | 7,68 |
| 2012 | 263 934 | 28.20 | 8.09 |
| 2013 | 284 393 | 33.13 | 8.23 |
| 2014 | 296 348 | 33.90 | 9.37 |
| 2015 | 310 997 | 35.77 | 9.80 |
| 2016 | 325 181 | 36.89 | 9.95 |

Sumber : Badan Pusat Statistik

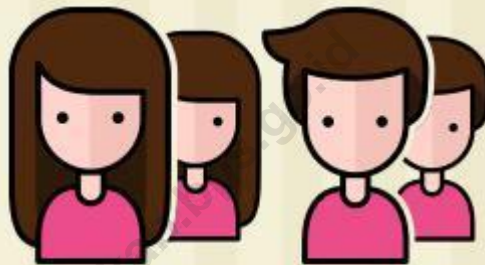
Source : *Statistics of Indonesia*

BAB 13

Chapter

PERBANDINGAN

Comparison



Kota Jambi memiliki Jumlah
Penduduk Terbanyak

Jambi City has the highest population

583487



Indeks Pembangunan
Manusia (IPM) Kabupaten
Merangin meduduki
peringkat 8

*Human Development Index (HDI) of
Merangin Regency was ranked 8*

67.86

TABEL
TABLE 13.1

Jumlah Penduduk Menurut Kabupaten/Kota, Jenis Kelamin dan Rasio Jenis Kelamin di Provinsi Jambi, 2011–2016
Population by Regency/City, Sex and Sex Ratio in Jambi Province, 2011–2016

| Kabupaten/Kota <i>Regency/City</i> | Jenis Kelamin/ <i>Sex</i> | | | Rasio Jenis Kelamin <i>Sex Ratio</i> |
|---------------------------------------|---------------------------|---------------------|-----------------|--------------------------------------------|
| | Laki-Laki Male | Perempuan Female | Jumlah Total | |
| (1) | (2) | (3) | (4) | (5) |
| Kabupaten/Regency | | | | |
| 1. Kerinci | 117,706 | 118,096 | 235,802 | 100 |
| 2. Merangin | 190,574 | 181,631 | 372,205 | 105 |
| 3. Sarolangun | 144,840 | 139,361 | 284,201 | 104 |
| 4. Batang Hari | 134,691 | 129,205 | 263,896 | 104 |
| 5. Muaro Jambi | 212,024 | 198,313 | 410,337 | 107 |
| 6. Tanjung Jabung Timur | 110,475 | 104,841 | 215,316 | 105 |
| 7. Tanjung Jabung Barat | 164,103 | 152,708 | 316,811 | 107 |
| 8. Tebo | 173,713 | 163,309 | 337,022 | 106 |
| 9. Bungo | 179,893 | 171,985 | 351,878 | 105 |
| Kota/City | | | | |
| 1. Kota Jambi | 293,217 | 290,270 | 583,487 | 101 |
| 2. Kota Sungai Penuh | 43,699 | 44,272 | 87,971 | 99 |
| JUMLAH/TOTAL 2016 | | | | |
| | 1,764,935 | 1,693,991 | 3,458,926 | 104 |
| 2015 | 1 736 049 | 1 666 003 | 3 402 052 | 104 |
| 2014 | 1 706 746 | 1 637 675 | 3 344 421 | 104 |
| 2013 | 1 677 052 | 1 609 018 | 3 286 070 | 104 |
| 2012 | 1 647 019 | 1 580 077 | 3 227 096 | 104 |
| 2011 | 1 616 688 | 1 550 890 | 3 167 578 | 104 |

Sumber: ProyeksiPenduduk Indonesia 2010-2020

Source: Indonesia Population Projection 2010–2020

COMPARISON

TABEL 13.2 **Indeks Pembangunan Manusia (IPM) dan Rankinya Menurut Kabupaten/Kota, 2015-2016**
TABLE 13.2 **Human Development Index (HDI) and Grades by Regency/City in Jambi Province, 2015 - 2016**

| Kabupaten/Kota Regency/City | IPM HDI | | Ranking (Provinsi) Grade (by Province) | |
|--------------------------------|--------------|--------------|-------------------------------------------|-----------|
| | 2015 | 2016 | 2015 | 2016 |
| (1) | (2) | (3) | (4) | (5) |
| Kabupaten/Regency | | | | |
| 1. Kerinci | 68.89 | 69.68 | 3 | 3 |
| 2. Merangin | 67.15 | 67.86 | 8 | 8 |
| 3. Sarolangun | 68.10 | 68.73 | 5 | 5 |
| 4. Batang Hari | 68.05 | 68.70 | 6 | 6 |
| 5. Muaro Jambi | 66.66 | 67.55 | 9 | 9 |
| 6. Tanjung Jabung Timur | 61.12 | 61.88 | 11 | 11 |
| 7. Tanjung Jabung Barat | 65.03 | 65.91 | 10 | 10 |
| 8. Tebo | 67.29 | 68.05 | 7 | 7 |
| 9. Bungo | 68.34 | 68.77 | 4 | 4 |
| Kota/City | | | | |
| 1. Kota Jambi | 75.58 | 76.14 | 1 | 1 |
| 2. Kota Sungai Penuh | 73.03 | 73.35 | 2 | 2 |
| Provinsi Jambi | 68.89 | 69.62 | 17 | 16 |

Sumber : BPS Provinsi Jambi

Source : Statistics of Jambi Province

TABEL 13.3 **Indikator Pembentuk Indeks Pembangunan Manusia (IPM) Menurut Kabupaten/Kota, 2015-2016**
TABLE 13.3 **Formatting Indicators of Human Development Index (HDI) by Regency/City in Jambi Province, 2015-2016**

| Kabupaten/Kota Regency/City | Angka Harapan Hidup (tahun) Live Expectacy at Birth (year) | | Harapan Lama Sekolah(%) Expected Years of School (%) | |
|--------------------------------|---------------------------------------------------------------------|--------------|---------------------------------------------------------|--------------|
| | 2015 | 2016 | 2015 | 2016 |
| (1) | (2) | (3) | (4) | (5) |
| Kabupaten/Regency | | | | |
| 1. Kerinci | 69.30 | 69.41 | 13.77 | 13.83 |
| 2. Merangin | 70.92 | 70.93 | 11.83 | 11.87 |
| 3. Sarolangun | 68.77 | 68.80 | 11.93 | 12.23 |
| 4. Batang Hari | 69.95 | 70.03 | 12.69 | 12.88 |
| 5. Muaro Jambi | 70.81 | 70.86 | 12.43 | 12.79 |
| 6. Tanjung Jabung Timur | 65.43 | 65.56 | 11.28 | 11.48 |
| 7. Tanjung Jabung Barat | 67.66 | 67.71 | 11.90 | 12.21 |
| 8. Tebo | 69.66 | 69.66 | 11.97 | 12.36 |
| 9. Bungo | 67.08 | 67.18 | 12.54 | 12.55 |
| Kota/City | | | | |
| 1. Kota Jambi | 72.31 | 72.32 | 13.80 | 13.81 |
| 2. Kota Sungai Penuh | 71.61 | 71.66 | 14.74 | 14.75 |
| Provinsi Jambi | 70.56 | 70.71 | 12.57 | 12.72 |

Sumber : BPS Provinsi Jambi

Source : Statistics of Jambi Province

COMPARISON

LanjutanTabel/Continued Table 13.3

| Kabupaten/Kota Regency/City | Rata-rata Lama Sekolah (tahun) Mean Years's School (year) | | Pengeluaran per Kapita (000 rupiah) Expenditure per Capita (000 Rp) | |
|--------------------------------|--------------------------------------------------------------------|-------------|------------------------------------------------------------------------------|--------------|
| | 2015 | 2016 | 2015 | 2016 |
| (1) | (2) | (3) | (4) | (5) |
| Kabupaten/Regency | | | | |
| 1. Kerinci | 7.78 | 8.06 | 9,076 | 9,374 |
| 2. Merangin | 7.08 | 7.44 | 9,456 | 9,644 |
| 3. Sarolangun | 7.24 | 7.34 | 11,169 | 11,349 |
| 4. BatangHari | 7.44 | 7.69 | 9,407 | 9,512 |
| 5. Muaro Jambi | 8.01 | 8.02 | 7,630 | 7,990 |
| 6. TanjungJabungTimur | 6.26 | 6.32 | 7,810 | 8,136 |
| 7. TanjungJabung Barat | 7.37 | 7.43 | 8,478 | 8,872 |
| 8. Tebo | 7.53 | 7.54 | 9,434 | 9,745 |
| 9. Bungo | 7.87 | 7.99 | 10,676 | 10,937 |
| Kota/City | | | | |
| 1. Kota Jambi | 10.63 | 10.65 | 10,891 | 11,436 |
| 2. Kota Sungai Penuh | 9.17 | 9.33 | 9,502 | 9,604 |
| Provinsi Jambi | 7.96 | 8.07 | 9,446 | 9,795 |

Sumber : BPS Provinsi Jambi

Source : Statistics of Jambi Province

DATA

MENCERDASKAN BANGSA

— *Enlighten The Nation* —



**BADAN PUSAT STATISTIK
KABUPATEN MERANGIN**
BPS-Statistics of Merangin Regency

Jl. P. Tumenggung, Bangko, Merangin 37311
Telp. (0746) 21088

Homepage: <http://meranginkab.bps.go.id> Email: bps1502@bps.go.id

ISBN 9786023260959



9 786023 260959